

## **VOLUME 2**

Family Percichthyidae (Temperate Basses) 32.1  
through  
Family Hexagrammidae (Greenlings) 54.6

# **GEOGRAPHICAL DISTRIBUTION OF PUGET SOUND FISHES: MAPS AND DATA SOURCE SHEETS**

Bruce S. Miller and Steven F. Borton

Fisheries Research Institute, College of Fisheries  
University of Washington, Seattle, Washington 98195

Studies supported by  
Washington Sea Grant Program and  
Washington State Department of Ecology

September 1980

GEOGRAPHICAL DISTRIBUTION OF PUGET SOUND FISHES:  
MAPS AND DATA SOURCE SHEETS

Bruce S. Miller and Steven F. Borton  
Fisheries Research Institute, College of Fisheries  
University of Washington, Seattle, Washington 98195

VOLUME 2

Family Percichthyidae (Temperate Basses) 32.1  
through  
Family Hexagrammidae (Greenlings) 54.6

September 1980

Studies supported by  
Washington Sea Grant Program and  
Washington State Department of Ecology

Copies may be obtained at cost of reproduction.  
Please send requests to:

Editor, College of Fisheries  
354 Fisheries Center WH-10  
University of Washington  
Seattle, Washington 98195

CONTENTS OF VOLUME 2

	Page
ACKNOWLEDGMENTS . . . . .	iii
INTRODUCTION . . . . .	iv
KEY TO SOURCE SHEETS . . . . .	vii
EXPLANATION OF SOURCE CATEGORIES . . . . .	viii
LIST OF FAMILIES AND SPECIES . . . . .	x
MAPS AND SOURCE SHEETS . . . . .	32.1-54.6
BIBLIOGRAPHY . . . . .	xvi
INDEX TO COMMON NAMES . . . . .	xxvii

ACKNOWLEDGMENTS

A very special thanks goes to Dr. Allan C. DeLacy, University of Washington College of Fisheries, for initiating and participating in the early work which finally led to the publication of this atlas.

We would like to thank the following individuals for the comprehensive log books they made available to us: T. S. English and C. M. Halstead (University of Washington, Department of Oceanography); R. Van Cleve and A. C. DeLacy (University of Washington, College of Fisheries); R. W. Tyler, E. O. Salo, and Q. J. Stober (University of Washington, Fisheries Research Institute); R. B. Grinols, (Peninsula College); G. S. DiDonato, A. E. Millikan, R. M. Buckley, and F. Haw (Washington State Department of Fisheries); W. L. High, and C. R. Hitz (National Marine Fisheries Service); R. I. Matsuda and R. S. Domenowske (Municipality of Metropolitan Seattle); and D. M. DesVoignes (Port of Seattle).

We wish to thank Patricia Peyton of Washington Sea Grant Communications, and thanks also go to the staff of the College of Fisheries Publications Center--Dorothy Beall, Jacob Davidson, Paula Duncan, Linda Haglund, Virginia Mills, and Muriel Mobley--for their contributions in preparing this manuscript for publication.

Compilation of this fish distribution information was done under the auspices of the College of Fisheries, University of Washington, Seattle. The work has been supported primarily by the Washington Sea Grant Program (National Oceanic and Atmospheric Administration) and by the Washington State Department of Ecology. The Oceanographic Commission of Washington provided a stipend to help defray some of the publication costs.

*Bruce S. Miller*

BRUCE S. MILLER  
Principal Investigator

NOAA Grants  
NC-1-72  
04-3-158-42

WSDOE Contract  
SWP 26/D

## GEOGRAPHICAL DISTRIBUTION OF PUGET SOUND FISHES:

### MAPS AND DATA SOURCE SHEETS

#### INTRODUCTION

The accompanying maps and data source sheets constitute a comprehensive compilation of records of Puget Sound fish species through 1973. Most records were originally compiled for the *Checklist for Puget Sound Fishes* (DeLacy, Miller, and Borton 1972).

All records were from five main sources: The literature; catalogued entries in the University of Washington collection of fishes; log records from the University of Washington Friday Harbor Laboratories; boat log records from the University of Washington College of Fisheries; and miscellaneous records, the bulk of which were from logs of state, federal, and University of Washington research projects. Records are arranged on the data source sheets in columns under the aforementioned headings. This method facilitated compilation of the records and provides the best way to add records in the future. A data source sheet key is provided to interpret individual entries. We have tried to avoid any duplication of records and have attempted to avoid records of questionable validity.

The Puget Sound region (Figure 1), for faunistic purposes, is defined as an area south and east of the United States-Canada international boundary line and east of longitude 123°28' in the Strait of Juan de Fuca. The further division of the Puget Sound region into 12 areas is based in part on oceanographic conditions but also reflects an arbitrary and expedient definition of areas with some attention to the intensity of the collecting efforts. A dot on the map of a particular species represents one record of that species having been caught or observed at that location. For example, a dot may represent a single fish caught by hook and line or 500 fish caught in one haul of an otter trawl. There is a corresponding data source sheet entry for every dot, but there may not be a dot for every data source sheet entry since once an area was filled with dots no more were added.

A wide assortment of gear has been employed in the collection of fish represented here (beach seines, bottom trawls, gillnets, purse seines, traps, spearfishing, hook and line, poisoning, etc.). There is also a great variation in the number of fish caught per record. It would not be appropriate to include such information as number of fish caught without also including other important information such as gear type, net mesh size, depth, bottom type, date, and time of day. Information such as numbers of fish caught can easily be misinterpreted without considering all other information about the collection. Including all pertinent information would not be appropriate considering the time and size limitations and goals of this project. The information is designed to provide an extensive source listing for all collections of fish in Puget Sound. People having a need for collection information or biological data such as length and weight should obtain the original source.

The relative sampling effort has varied greatly in the various areas. In general, lower Georgia Strait, the inner Strait of Juan de Fuca, Admiralty Inlet, and Colvos Passage have been sampled less intensively than other areas. The map of an abundant species, such as the English sole (*Parophrys vetulus*) which is caught by most types of gear and found in a wide depth range, indicates areas most intensively fished. Large blank areas on a map cannot be interpreted to mean that a particular species is not found in those areas. It only means that we have, as yet, no records for that species in those areas. This is often the result of lack of sampling effort for those areas or for that particular species. It is evident, however, for some species that they are more abundant in certain areas of Puget Sound; for example, the blackfin sculpin (*Malacocottus kincaidii*) is most abundant in Hood Canal. Further study of original catch data reveals that the blackfin sculpin is most often caught in deep trawls in areas of dense shrimp populations, such as are known to occur in Hood Canal.

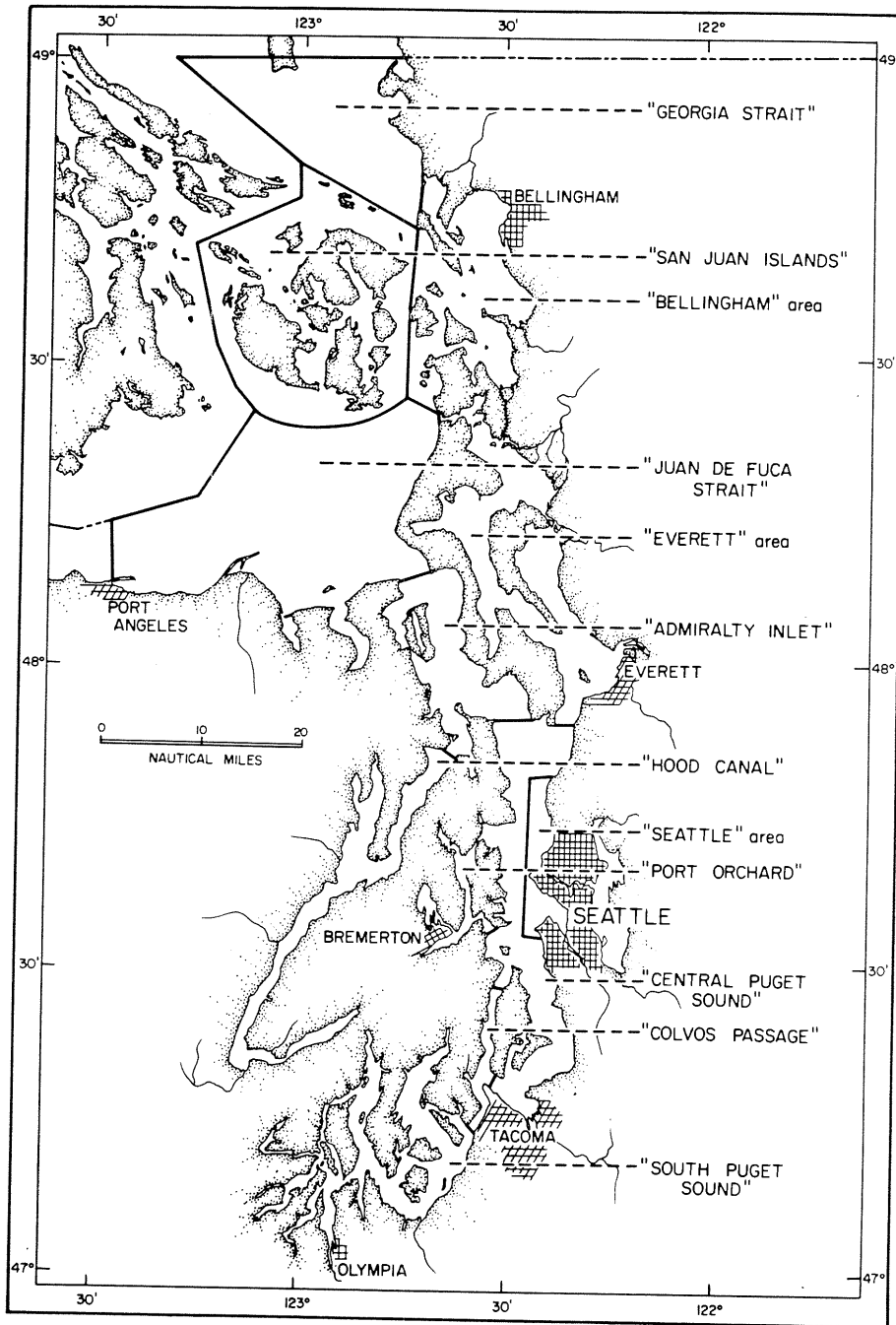


Figure 1. The 12 sampling areas used to group reports of fish occurrence in Puget Sound.

A phylogenetic order of families and species is used in the maps and source sheets (see the List of Families and Species). This order follows the standard set by the American Fisheries Society (1970). We have used Hart (1973) as our reference in those cases where the American Fisheries Society does not list a name. A decimal paging system is used to facilitate the addition of new records and species during future updating. Each family is indicated by the number preceding the decimal point. Species are listed in alphabetical order within a given family and paged consecutively by numbers following the decimal points. Source sheets follow each map and are paged separately by species.

The bibliography is of published records only. A "bibliography" or explanation of source sheet categories (p. xvi) is provided for locating or citing sources.

The authors would like to emphasize that they welcome any additional information that readers may be prepared to provide. Data are stored on magnetic cards so that records may be added easily. Periodic updating of this information is contemplated. It is our hope that work may soon begin on a similar project to gather information of fish records from the outer Strait of Juan de Fuca and the Washington Coast.

KEY TO SOURCE SHEETS

PS - Puget Sound, general  
GS - Georgia Strait  
JF - Juan de Fuca Strait  
SJ - San Juan Islands  
B - Bellingham area  
E - Everett area  
AI - Admiralty Inlet  
HC - Hood Canal  
CS - Central Puget Sound  
PO - Port Orchard  
S - Seattle area  
CP - Colvos Passage  
SS - South Puget Sound

number of occurrences from this location from this source  
5-SS: (Fort Steilacoom): Girard, 1859.  
area location                      specific location or locations within area

1-PS: Jordan & Starks, 1896.  
source gave location as "Puget Sound"--record is not mapped

1-CP: Jordan & Gilbert, 1882.  
record in this area, but either there was not a more specific location given by the source or two or more hauls in different locations were lumped by the source--record is not mapped unless it is the only record for that area

3-AI: (White Rock; Port Townsend; north of Olele Pt.): Evermann and Goldsborough, 1907.

This means that of these 3 Admiralty Inlet records, one was from White Rock, and one was from Port Townsend, and one was from north of Olele Pt.

If this number were 15+ then 5+ were from White Rock...etc.

If this number were 50+- (Fishing areas, etc.) then all locations mentioned (listed) would be 50+ each.

Other information:

8-5206 A number preceding a boat log entry gives the number of occurrences in that collection or series of hauls at a certain location.

E (Gedney I.): Chapman and DeLacy 1933 (Duplicated by museum record).

No number indicates that there was a known but unmatched duplication (entry not mapped).



## EXPLANATION OF SOURCE CATEGORIES

### Published Records

See Bibliography. This includes a broad spectrum of printed material (many technical reports).

### University of Washington Museum Collection

These records are from notebooks listing the specimens preserved in the College of Fisheries Museum. The notebooks are kept in the museum.

### Friday Harbor Laboratory Log

These logs are of collections made largely in the San Juan Islands and in connection with class or research work at the University of Washington, Friday Harbor Laboratories and/or the College of Fisheries.

### University of Washington Boat Log

These logs list collections made using some of the research vessels (mainly the COMMANDO) of the College of Fisheries. Also listed are many of the class beach seine trips. The logs are available through the Dean's Office at the College of Fisheries.

### Miscellaneous Logs

This is a potpourri of any legitimate record or set of records which cannot be classified by the above categories. They range from logs of various research institutions to verified phone calls and photographs from marine scientists. The following is an alphabetized listing and explanation of the abbreviated citations of important logs in the miscellaneous category which need further explanation.

*FRI, Tyler Data Sheets, 1965.* Data sheets from a research project in Bellingham Bay conducted by the Fisheries Research Institute at the College of Fisheries.

*METRO, 1963-70.* Records from collections made by the Municipality of Metropolitan Seattle in areas near sewage treatment plants.

*NIH (date or collection number).* Records from trawl and beach seine collections made under the direction of Dr. Bruce S. Miller as part of various National Institute of Health grants.

*NMFS, COBB - (cruise or date of cruise).* Records from trawl collections of the R/V COBB made by the U.S. Department of Commerce, National Marine Fisheries Service.

*Sea Grant (date or collection number).* Records from trawl and beach seine collections made under the direction of Dr. Bruce S. Miller as part of several individual grants.

*U.W. Oceanography, 1964-67.* U.W. Oceanography, P.G. (Port Gardner) or P.O. (Port Orchard), and other variations. Records from research collections made under the direction of Dr. T. Saunders English of the University of Washington, Department of Oceanography. Most collections were made by beam trawl from the R/V HOH.

*Van Cleve, Trap, 1961-65.* Records from test collections made with a College of Fisheries automated bottom sampler under the direction of Dr. Richard Van Cleve.

*WSDF, Commercial catch comp., 1966-71.* Records compiled from commercial fishing data as part of the catch composition estimation program of the Washington State Department of Fisheries.

*WSDF, Groundfish trawl, (date).* Records from trawls made by the Washington State Department of Fisheries.

*WSDF, Gulf Georgia, 1969.* Records from trawl investigations made by the Washington State Department of Fisheries in the Gulf (Strait) of Georgia.

*WSDF, Sport Fish, 1965-70.* Records from information collected during the sport fishery boat check program of the Washington State Department of Fisheries.

LIST OF FAMILIES AND SPECIES

	Page
<u>VOLUME 1</u>	
FAMILY PETROMYZONTIDAE (Lampreys)	
<i>Entosphenus tridentatus</i> , Pacific lamprey . . . . .	1.1
<i>Lampetra ayresi</i> , river lamprey . . . . .	1.2
FAMILY HEXANCHIDAE (Cow Sharks)	
<i>Hexanchus griseus</i> , sixgill shark . . . . .	2.1
<i>Notorynchus maculatus</i> , sevengill shark . . . . .	2.2
FAMILY ALOPIIDAE (Thresher Sharks)	
<i>Alopias vulpinus</i> , thresher shark . . . . .	3.1
FAMILY LAMNIDAE (Mackerel Sharks)	
<i>Cetorhinus maximus</i> , basking shark . . . . .	4.1
<i>Lamna ditropis</i> , salmon shark . . . . .	4.2
FAMILY SCYLIORHINIDAE (Cat Sharks)	
<i>Apristurus brunneus</i> , brown cat shark . . . . .	5.1
FAMILY CARCHARHINIDAE (Requiem Sharks)	
<i>Prionace glauca</i> , blue shark . . . . .	6.1
FAMILY SQUALIDAE (Dogfish Sharks)	
<i>Somniosus pacificus</i> , Pacific sleeper shark . . . . .	7.1
<i>Squalus acanthias</i> , spiny dogfish . . . . .	7.2
FAMILY SQUATINIDAE (Angel Sharks)	
<i>Squatina californica</i> , Pacific angel shark . . . . .	8.1
FAMILY TORPEDINIDAE (Electric Rays)	
<i>Torpedo californica</i> , Pacific electric ray . . . . .	9.1
FAMILY RAJIDAE (Skates)	
<i>Raja binoculata</i> , big skate . . . . .	10.1
<i>Raja kincaidii</i> , black skate . . . . .	10.2
<i>Raja rhina</i> , longnose skate . . . . .	10.3
<i>Raja stellulata</i> , starry skate . . . . .	10.4
FAMILY CHIMAERIDAE (Chimaeras)	
<i>Hydrolagus collicii</i> , ratfish . . . . .	11.1
FAMILY ACIPENSERIDAE (Sturgeons)	
<i>Acipenser medirostris</i> , green sturgeon . . . . .	12.1
<i>Acipenser transmontanus</i> , white sturgeon . . . . .	12.2
FAMILY NEMICHTHYIDAE (Snipe Eels)	
<i>Nemichthys scolopaceus</i> , slender snipe eel . . . . .	13.1
FAMILY CLUPEIDAE (Herrings)	
<i>Alosa sapidissima</i> , American shad . . . . .	14.1
<i>Clupea harengus pallasii</i> , Pacific herring . . . . .	14.2
<i>Sardinops sagax</i> , Pacific sardine . . . . .	14.3
FAMILY ENGRAULIDAE (Anchovies)	
<i>Engraulis mordax</i> , northern anchovy . . . . .	15.1
FAMILY SALMONIDAE (Salmons and Trouts)	
<i>Oncorhynchus gorbusha</i> , pink salmon . . . . .	16.1
<i>Oncorhynchus keta</i> , chum salmon . . . . .	16.2
<i>Oncorhynchus kisutch</i> , coho salmon . . . . .	16.3
<i>Oncorhynchus nerka</i> , sockeye salmon . . . . .	16.4
<i>Oncorhynchus tshawytscha</i> , chinook salmon . . . . .	16.5
<i>Salmo clarki</i> , cutthroat trout . . . . .	16.6
<i>Salmo gairdneri</i> , rainbow trout . . . . .	16.7
<i>Salvelinus malma</i> , Dolly Varden . . . . .	16.8

	Page
FAMILY OSMERIDAE (Smelts)	
<i>Allosmerus elongatus</i> , whitebait smelt . . . . .	17.1
<i>Hypomesus pretiosus</i> , surf smelt . . . . .	17.2
<i>Mallotus villosus</i> , capelin . . . . .	17.3
<i>Spirinchus thaleichthys</i> , longfin smelt . . . . .	17.4
<i>Thaleichthys pacificus</i> , eulachon . . . . .	17.5
FAMILY PARALEPIDAE (Barracudinas)	
<i>Notolepis rissoi rissoi</i> , ribbon barracudina . . . . .	18.1
FAMILY SYNODONTIDAE (Lizardfishes)	
<i>Synodus lucioceps</i> , California lizardfish . . . . .	19.1
FAMILY ALEPISAUROIDAE (Lancetfishes)	
<i>Alepisaurus ferox</i> , longnose lancetfish . . . . .	20.1
FAMILY MYCTOPHIDAE (Lanternfishes)	
<i>Diaphus theta</i> , California headlightfish . . . . .	21.1
<i>Stenobranchius leucopsarus</i> , northern lampfish . . . . .	21.2
<i>Tarletonbeania crenularis</i> , blue lanternfish . . . . .	21.3
FAMILY BATRACHOIDIDAE (Toadfishes)	
<i>Porichthys notatus</i> , plainfin midshipman . . . . .	22.1
FAMILY GOBIESOCIDAE (Clingfishes)	
<i>Gobiesox maeandricus</i> , northern clingfish . . . . .	23.1
FAMILY GADIDAE (Codfishes)	
<i>Gadus macrocephalus</i> , Pacific cod . . . . .	24.1
<i>Merluccius productus</i> , Pacific hake . . . . .	24.2
<i>Microgadus proximus</i> , Pacific tomcod . . . . .	24.3
<i>Theragra chalcogramma</i> , walleye pollock . . . . .	24.4
FAMILY OPHIDIIDAE (Brotulas)	
<i>Brosmophycis marginata</i> , red brotula . . . . .	25.1
FAMILY ZOARCIDAE (Eelpouts)	
<i>Lycodapus mandibularis</i> , pallid eelpout . . . . .	26.1
<i>Lycodes brevipes</i> , shortfin eelpout . . . . .	26.2
<i>Lycodes diapterus</i> , black eelpout . . . . .	26.3
<i>Lycodes palearis</i> , wattled eelpout . . . . .	26.4
<i>Lycodopsis pacifica</i> , blackbelly eelpout . . . . .	26.5
FAMILY SCOMBERESOCIDAE (Sauries)	
<i>Cololabis saira</i> , Pacific saury . . . . .	27.1
FAMILY CYPRINODONTIDAE (Killifishes)	
<i>Cyprinodon variegatus</i> , sheepshead minnow . . . . .	28.1
FAMILY TRACHIPTERIDAE (Ribbonfishes)	
<i>Trachipterus altivelis</i> , king-of-the-salmon . . . . .	29.1
FAMILY GASTEROSTEIDAE (Sticklebacks)	
<i>Aulorhynchus flavidus</i> , tube-snout . . . . .	30.1
<i>Gasterosteus aculeatus</i> , threespine stickleback . . . . .	30.2
FAMILY SYNGNATHIDAE (Pipefishes)	
<i>Syngnathus griseolineatus</i> , bay pipefish . . . . .	31.1
VOLUME 2	
FAMILY PERCICHTHYIDAE (Temperate Basses)	
<i>Morone saxatilis</i> , striped bass . . . . .	32.1
FAMILY CARANGIDAE (Jacks and Pompanos)	
<i>Trachurus symmetricus</i> , jack mackerel . . . . .	33.1

	Page
FAMILY BRAMIDAE (Pomfrets)	
<i>Brama japonica</i> , Pacific pomfret . . . . .	34.1
FAMILY SCIAENIDAE (Drums)	
<i>Cynoscion nobilis</i> , white seabass . . . . .	35.1
<i>Genyonemus lineatus</i> , white croaker . . . . .	35.2
FAMILY EMBIOTOCIDAE (Surfperches)	
<i>Brachyistius frenatus</i> , kelp perch . . . . .	36.1
<i>Cymatogaster aggregata</i> , shiner perch . . . . .	36.2
<i>Embiotoca lateralis</i> , striped seaperch . . . . .	36.3
<i>Hyperprosopon ellipticum</i> , silver surfperch . . . . .	36.4
<i>Phanerodon furcatus</i> , white seaperch . . . . .	36.5
<i>Rhacochilus vacca</i> , pile perch . . . . .	36.6
FAMILY SPHYRAENIDAE (Barracudas)	
<i>Sphyræna argentea</i> , Pacific barracuda . . . . .	37.1
FAMILY TRICHODONTIDAE (Sandfishes)	
<i>Trichodon trichodon</i> , Pacific sandfish . . . . .	38.1
FAMILY BATHYMASTERIDAE (Ronquils)	
<i>Ronquilus jerdani</i> , northern ronquil . . . . .	39.1
FAMILY STICHAEIDAE (Pricklebacks)	
<i>Anoplarchus insignis</i> , slender cockscomb . . . . .	40.1
<i>Anoplarchus purpureus</i> , high cockscomb . . . . .	40.2
<i>Chirolophis nugator</i> , mosshead warbonnet . . . . .	40.3
<i>Chirolophis polyactocephalus</i> , decorated warbonnet . . . . .	40.4
<i>Lumpenus maculatus</i> , daubed shanny . . . . .	40.5
<i>Lumpenus sagitta</i> , snake prickleback . . . . .	40.6
<i>Phytichthys chirus</i> , ribbon prickleback . . . . .	40.7
<i>Plectobranchnus evides</i> , bluebarred prickleback . . . . .	40.8
<i>Poroclinus rothrocki</i> , whitebarred prickleback . . . . .	40.9
<i>Xiphister atropurpureus</i> , black prickleback . . . . .	40.10
<i>Xiphister mucosus</i> , rock prickleback . . . . .	40.11
FAMILY PHOLIDAE (Gunnels)	
<i>Apodichthys flavidus</i> , penpoint gunnel . . . . .	41.1
<i>Pholis clemensi</i> , longfin gunnel . . . . .	41.2
<i>Pholis laeta</i> , crescent gunnel . . . . .	41.3
<i>Pholis ornata</i> , saddleback gunnel . . . . .	41.4
<i>Pholis schultzi</i> , red gunnel . . . . .	41.5
<i>Xererpes fucorum</i> , rockweed gunnel . . . . .	41.6
FAMILY ANARRHICHADIDAE (Wolffishes)	
<i>Anarrhichthys ocellatus</i> , wolf-eel . . . . .	42.1
FAMILY PTILICHTHYIDAE (Quillfishes)	
<i>Ptilichthys goodei</i> , quillfish . . . . .	43.1
FAMILY CRYPTACANTHODIDAE (Wrymouths)	
<i>Delolepis gigantea</i> , giant wrymouth . . . . .	44.1
<i>Lycocinctes aleutensis</i> , dwarf wrymouth . . . . .	44.2
FAMILY SCYTALINIDAE (Graveldivers)	
<i>Scytalina cerdale</i> , graveldiver . . . . .	45.1
FAMILY AMMODYTIDAE (Sand Lances)	
<i>Ammodytes hexapterus</i> , Pacific sand lance . . . . .	46.1
FAMILY GOBIIDAE (Gobies)	
<i>Clevelandia ios</i> , arrow goby . . . . .	47.1
<i>Coryphopterus nicholsi</i> , blackeye goby . . . . .	47.2
<i>Lepidogobius lepidus</i> , bay goby . . . . .	47.3
FAMILY TRICHIURIDAE (Cutlassfishes)	
<i>Benthodesmus simonyi</i> , frostfish . . . . .	48.1

	Page
FAMILY SCOMBRIDAE (Mackerels and Tunas)	
<i>Sarda chiliensis</i> , Pacific bonita . . . . .	49.1
<i>Scomber japonicus</i> , chub mackerel . . . . .	49.2
FAMILY STROMATEIDAE (Butterfishes)	
<i>Peprilus simillimus</i> , Pacific pompano . . . . .	50.1
FAMILY ICOSTEIDAE (Ragfishes)	
<i>Icosteus aenigmaticus</i> , ragfish . . . . .	51.1
FAMILY SCORPAENIDAE (Rockfishes)	
<i>Sebastes aleutianus</i> , rougheye rockfish . . . . .	52.1
<i>Sebastes alutus</i> , Pacific ocean perch . . . . .	52.2
<i>Sebastes auriculatus</i> , brown rockfish . . . . .	52.3
<i>Sebastes babcocki</i> , redbanded rockfish . . . . .	52.4
<i>Sebastes brevispinis</i> , silvergray rockfish . . . . .	52.5
<i>Sebastes caurinus</i> , copper rockfish . . . . .	52.6
<i>Sebastes crameri</i> , darkblotched rockfish . . . . .	52.7
<i>Sebastes diploproa</i> , splitnose rockfish . . . . .	52.8
<i>Sebastes elongatus</i> , greenstriped rockfish . . . . .	52.9
<i>Sebastes emphaeus</i> , Puget Sound rockfish . . . . .	52.10
<i>Sebastes entomelas</i> , widow rockfish . . . . .	52.11
<i>Sebastes flavidus</i> , yellowtail rockfish . . . . .	52.12
<i>Sebastes helvomaculatus</i> , rosethorn rockfish . . . . .	52.13
<i>Sebastes maliger</i> , quillback rockfish . . . . .	52.14
<i>Sebastes melanops</i> , black rockfish . . . . .	52.15
<i>Sebastes miniatus</i> , vermilion rockfish . . . . .	52.16
<i>Sebastes mystinus</i> , blue rockfish . . . . .	52.17
<i>Sebastes nebulosus</i> , China rockfish . . . . .	52.18
<i>Sebastes nigrocinctus</i> , tiger rockfish . . . . .	52.19
<i>Sebastes paucispinis</i> , bocaccio . . . . .	52.20
<i>Sebastes pinniger</i> , canary rockfish . . . . .	52.21
<i>Sebastes proriger</i> , redstripe rockfish . . . . .	52.22
<i>Sebastes rosaceus</i> , rosy rockfish . . . . .	52.23
<i>Sebastes ruberrimus</i> , yelloweye rockfish . . . . .	52.24
<i>Sebastes saxicola</i> , stripetail rockfish . . . . .	52.25
<i>Sebastes zacentrus</i> , sharpchin rockfish . . . . .	52.26
<i>Sebastolobus alascanus</i> , shortspine thornyhead . . . . .	52.27
FAMILY ANOPILOPOMATIDAE (Sablefishes)	
<i>Anoplopoma fimbria</i> , sablefish . . . . .	53.1
FAMILY HEXAGRAMMIDAE (Greenlings)	
<i>Hexagrammos decagrammus</i> , kelp greenling . . . . .	54.1
<i>Hexagrammos lagocephalus</i> , rock greenling . . . . .	54.2
<i>Hexagrammos stelleri</i> , whitespotted greenling . . . . .	54.3
<i>Ophiodon elongatus</i> , lingcod . . . . .	54.4
<i>Oxylebius pictus</i> , painted greenling . . . . .	54.5
<i>Zaniolepis latipinnis</i> , longspine combfish . . . . .	54.6
VOLUME 3	
FAMILY COTTIDAE (Sculpins)	
<i>Artedius fenestralis</i> , padded sculpin . . . . .	55.1
<i>Artedius harringtoni</i> , scalyhead sculpin . . . . .	55.2
<i>Artedius lateralis</i> , smoothhead sculpin . . . . .	55.3
<i>Artedius meanyi</i> , Puget Sound sculpin . . . . .	55.4
<i>Artedius notospilotus</i> , bonehead sculpin . . . . .	55.5
<i>Ascelichthys rhodorus</i> , rosy lip sculpin . . . . .	55.6
<i>Blepsias cirrhosus</i> , silverspotted sculpin . . . . .	55.7
<i>Chitonotus pugetensis</i> , roughback sculpin . . . . .	55.8
<i>Clinocottus acuticeps</i> , sharpnose sculpin . . . . .	55.9
<i>Clinocottus embryum</i> , calico sculpin . . . . .	55.10
<i>Clinocottus globiceps</i> , mosshead sculpin . . . . .	55.11
<i>Dasycottus setiger</i> , spinyhead sculpin . . . . .	55.12
<i>Enophrys bison</i> , buffalo sculpin . . . . .	55.13

	Page
FAMILY COTTIDAE (continued)	
<i>Gilbertidia sigalutes</i> , soft sculpin . . . . .	55.14
<i>Hemilepidotus hemilepidotus</i> , red Irish lord . . . . .	55.15
<i>Hemilepidotus spinosus</i> , brown Irish lord . . . . .	55.16
<i>Icelinus borealis</i> , northern sculpin . . . . .	55.17
<i>Icelinus burchami</i> , dusky sculpin . . . . .	55.18
<i>Icelinus filamentosus</i> , threadfin sculpin . . . . .	55.19
<i>Icelinus tenuis</i> , spotfin sculpin . . . . .	55.20
<i>Jordania zonope</i> , longfin sculpin . . . . .	55.21
<i>Leptocottus armatus</i> , Pacific staghorn sculpin . . . . .	55.22
<i>Malacocottus kincaidii</i> , blackfin sculpin . . . . .	55.23
<i>Myoxocephalus polyacanthocephalus</i> , great sculpin . . . . .	55.24
<i>Nautichthys oculoasciatus</i> , sailfin sculpin . . . . .	55.25
<i>Oligocottus maculosus</i> , tidepool sculpin . . . . .	55.26
<i>Oligocottus rimensis</i> , saddleback sculpin . . . . .	55.27
<i>Oligocottus snyderi</i> , fluffy sculpin . . . . .	55.28
<i>Psychrolutes paradoxus</i> , tadpole sculpin . . . . .	55.29
<i>Radulinus asprellus</i> , slim sculpin . . . . .	55.30
<i>Radulinus boleoides</i> , darter sculpin . . . . .	55.31
<i>Rhamphocottus richardsoni</i> , grunt sculpin . . . . .	55.32
<i>Scorpaenichthys marmoratus</i> , cabezon . . . . .	55.33
<i>Synchirus gilli</i> , manacled sculpin . . . . .	55.34
<i>Triglops macellus</i> , roughspine sculpin . . . . .	55.35
<i>Triglops pingeli</i> , ribbed sculpin . . . . .	55.36
FAMILY AGONIDAE (Poachers)	
<i>Agonopsis ermelane</i> , northern spearnose poacher . . . . .	56.1
<i>Agonus acipenserinus</i> , sturgeon poacher . . . . .	56.2
<i>Anoplagonus inermis</i> , smooth alligatorfish . . . . .	56.3
<i>Asterotheca alascana</i> , gray starsnout . . . . .	56.4
<i>Asterotheca infraspinata</i> , spinycheek starsnout . . . . .	56.5
<i>Asterotheca pentacanthus</i> , bigeye poacher . . . . .	56.6
<i>Bathyagonus nigripinnis</i> , blackfin poacher . . . . .	56.7
<i>Bothragonus swani</i> , rockhead . . . . .	56.8
<i>Hypsagonus quadricornis</i> , fourhorn poacher . . . . .	56.9
<i>Ocella verrucosa</i> , warty poacher . . . . .	56.10
<i>Odontopyxis trispinosa</i> , pygmy poacher . . . . .	56.11
<i>Pallasina barbata</i> , tubenose poacher . . . . .	56.12
<i>Xeneretmus latifrons</i> , blacktip poacher . . . . .	56.13
<i>Xeneretmus triacanthus</i> , bluespotted poacher . . . . .	56.14
FAMILY CYCLOPTERIDAE (Lumpfishes and Snailfishes)	
<i>Careproctus melanurus</i> , blacktail snailfish . . . . .	57.1
<i>Eumicrotremus orbis</i> , Pacific spiny lumpsucker . . . . .	57.2
<i>Liparis calliodon</i> , spotted snailfish . . . . .	57.3
<i>Liparis cyclopus</i> , ribbon snailfish . . . . .	57.4
<i>Liparis demyi</i> , marbled snailfish . . . . .	57.5
<i>Liparis florum</i> , tidepool snailfish . . . . .	57.6
<i>Liparis fucensis</i> , slipskin snailfish . . . . .	57.7
<i>Liparis pulchellus</i> , showy snailfish . . . . .	57.8
<i>Nectoliparis pelagicus</i> , tadpole snailfish . . . . .	57.9
<i>Polypera beringiana</i> , Bering snailfish . . . . .	57.10
<i>Polypera greeni</i> , lobefin snailfish . . . . .	57.11
FAMILY BOTHIDAE (Lefteye Flounders)	
<i>Citharichthys sordidus</i> , Pacific sanddab . . . . .	58.1
<i>Citharichthys stigmaeus</i> , speckled sanddab . . . . .	58.2
FAMILY PLEURONECTIDAE (Righteye Flounders)	
<i>Atheresthes stomias</i> , arrowtooth flounder . . . . .	59.1
<i>Eopsetta jordani</i> , petrale sole . . . . .	59.2
<i>Glyptocephalus zachirus</i> , rex sole . . . . .	59.3
<i>Hippoglossoides elassodon</i> , flathead sole . . . . .	59.4
<i>Hippoglossus stenolepis</i> , Pacific halibut . . . . .	59.5
<i>Isopsetta isolepis</i> , butter sole . . . . .	59.6
<i>Lepidopsetta bilineata</i> , rock sole . . . . .	59.7
<i>Lyopsetta exilis</i> , slender sole . . . . .	59.8

	Page
FAMILY PLEURONECTIDAE (continued)	
<i>Microstomus pacificus</i> , Dover sole . . . . .	59.9
<i>Parophrys vetulus</i> , English sole . . . . .	59.10
<i>Platichthys stellatus</i> , starry flounder . . . . .	59.11
<i>Pleuronichthys coenosus</i> , C-0 sole . . . . .	59.12
<i>Psettichthys melanostictus</i> , sand sole . . . . .	59.13
FAMILY MOLIDAE (Molas)	
<i>Mola mola</i> , ocean sunfish . . . . .	60.1



## BIBLIOGRAPHY

- Acena y Puntanilla, S. P. 1942. A new genus and three new species of digenetic trematodes from Puget Sound fishes. M.S. Thesis, Univ. Washington, Seattle.
- Allen, G. H. 1956. Migration, distribution, and movement of Puget Sound silver salmon. Ph.D. Dissertation, Univ. Washington, Seattle.
- Allen, G. H., A. C. DeLacy, and D. W. Gotshall. 1960. Quantitative sampling of marine fishes--a problem in fish behavior and fishing gear. Pages 448-511 in Waste disposal in the marine environment. Pergamon Press. [Also Univ. Washington, Coll. Fish. Contrib. 70.]
- American Fisheries Society. 1970. A list of common and scientific names of fishes from the United States and Canada. 3rd ed. Amer. Fish. Soc., Spec. Publ. 6, Washington, D.C. 150 pp.
- Anderson, R. D., and K. K. Chew. 1972. Preliminary study on the transient species of fish in Big Beef harbor. Trans. Amer. Fish. Soc. 101(4):726-729.
- Atkinson, C. E., J. H. Rose, and T. O. Duncan. 1967. Salmon on the North Pacific Ocean. Part IV. Spawning populations of North Pacific salmon. Int. N. Pac. Fish. Comm., Bull. 23:43-223.
- Batts, B. S. 1960. Further occurrence of the California pompano, *Palometa simillima* (Ayres) in Puget Sound, Washington. Copeia 1960 (2):146-147.
- Batts, B. S. 1961. Intertidal fishes as food of the common garter snake. Copeia 1961 (3):350-351.
- Bayliff, W. H. 1953. Marked salmon returns in 1952. Pages 33-38 in Puget Sound investigations. Washington State Dep. Fish., Prog. Rep. Dec. 1952-Feb. 1953.
- Bayliff, W. H. 1959. Notes on the taxonomy and distribution of certain zoarcid fishes in the northeastern Pacific. Copeia 1959 (1):78-80.
- Bean, B. A. 1899. Notes on the capture of rare fishes. Proc. U.S. Nat. Mus. 21:639-640.
- Bean, T. H. 1884. Notes on some fishes collected by James C. Swan in Washington Territory, including a new species of *Macrurus*. Proc. U.S. Nat. Mus. 6:362-364.
- Bean, T. H., and B. A. Bean. 1897. Fishes collected at Bering and Copper Islands by Nicolai A. Grebnitski and Leonhard Stejneger. Proc. U.S. Nat. Mus. 19:237-251.
- Bonham, K. 1954. Food of the dogfish, *Squalus acanthias*. Washington State Dep. Fish., Fish. Res. Paper 1(2):25-36.
- Bonham, K., and P. R. Olson. 1956. The white sea bass, *Cynoscion nobilis*, in Puget Sound. Copeia 1956 (1):64-65.
- Burke, C. V. 1930. Revision of the fishes of the family Liparidae. U.S. Nat. Mus., Bull. 150:i-xii, 1-204.
- Carter, W. R., III. 1965. Racial variations of the arrow goby, *Clevelandia ios* (Jordan and Gilbert) 1882 in Puget Sound and on the coast of Washington State. M.S. Thesis, Univ. Washington, Seattle.
- Chapman, W. M. 1942. Basking sharks on the Washington coast. Copeia 1942 (1):51.

- Chapman, W. M., and A. C. DeLacy. 1933. Notes on the fishes of the State of Washington. *Copeia* 1933 (2):102-103.
- Chapman, W. M., M. Katz, and D. W. Erickson. 1941. The races of herring in the State of Washington. Washington State Dep. Fish., Biol. Rep. 38A. 35 pp.
- Chew, K. K. 1970. Preliminary survey of macrofauna in Anderson Cove. A report prepared for Boise Cascade Properties, Inc. 43 pp.
- Chuinard, R. G. 1966. The natural history and pathology of epidermal papillomas of flathead sole, *Hippoglossoides elassodon*, from East Sound of Orcas Island, Washington. M.S. Thesis, Univ. Oregon, Eugene.
- Clemens, W. A., and G. V. Wilby. 1961. Fishes of the Pacific Coast of Canada. Fish. Res. Board Can., Bull. 68. 443 pp.
- Cobb, J. N. 1930. Pacific salmon fisheries. U.S. Bur. Fish., Rep. to Comm. Fish. 1930. Pp. 409-704. [Also Bur. Fish. Doc. 1092.]
- Collins, J. W. 1892. Report on the fisheries of the Pacific Coast of the United States. U.S. Comm. Fish and Fisheries, Rep. to Comm. 1888. Pp. 3-269.
- Cooney, R. T. 1967. Diel differences in trawl catches of some demersal fishes. M.S. Thesis, Univ. Washington, Seattle.
- Crawford, D. R. 1927. Records of rare fishes from the North Pacific during 1925. *Copeia* 1927 (160):182-184.
- Dayton, L. M. 1969. Morphological and physiological studies of the thyroid of the ratfish, *Hydrolagus collieri*. M.S. Thesis, Univ. Washington, Seattle.
- DeLacy, A. C., and W. M. Chapman. 1935. Notes on some elasmobranchs of Puget Sound, with descriptions of their egg cases. *Copeia* 1935 (2):63-67.
- DeLacy, A. C., and T. S. English. 1954. Variations in beach seine samples caused by net length and repeated hauls. *Ecology* 35(1):18-20.
- DeLacy, A. C., B. S. Miller, and S. F. Borton. 1972. Checklist of Puget Sound fishes. Washington Sea Grant Program WSG 72-3. 43 pp.
- DeLacy, A. C., and F. Neave. 1947. Migration of pink salmon in southern British Columbia and Washington in 1945. Fish. Res. Board Can., Bull. 74. [Also Washington State Dep. Fish., Biol. Rep. 47A, 11 pp.]
- DiDonato, G. 1969. The 1968 Washington trawl landings by Pacific Marine Fisheries Commission and state statistical area. Washington State Dep. Fish., Res. Div., Groundfish Data Rep., Ser. 5. 43 pp.
- el-Sayed, S. Z. 1959. Population dynamics of English sole (*Parophrys vetulus*, Girard) in Puget Sound, Washington, with special reference to the problems of sampling. Ph.D. Dissertation, Univ. Washington, Seattle.
- English, T. S. 1967. Preliminary assessment of the English sole in Port Gardner, Washington. *J. Water Poll. Control Fed.* 39(8):1337-1350.
- Evermann, B. W., and E. L. Goldsborough. 1907. The fishes of Alaska. U.S. Bur. Fish., Bull. 26:219-360.

- Evermann, B. W., and S. E. Meek. 1898. A report upon salmon investigations in the Columbia River Basin and elsewhere on the Pacific Coast in 1896. U.S. Fish. Comm., Bull. 17:15-84.
- Fishermen's News. 1963<sub>a</sub>. Sound gillnets take bonito. Seattle, Washington 19(1):8.
- Fishermen's News. 1963<sub>b</sub>. Unusual catch. Seattle, Washington 19(17):7.
- Fishermen's News. 1963<sub>c</sub>. Bonito. Seattle, Washington 19(19):8.
- Fishing and Hunting News. 1972<sub>a</sub>. Cutts returning to Camano Island. Seattle, Washington. July 22, 1972 :2.
- Fishing and Hunting News. 1972<sub>b</sub>. Hat Island yields hefty salmon. Seattle, Washington. July 29, 1972 :6.
- Fitzgerald, J. W. 1953. Puget Sound sport catch, chinooks and silvers, 1949-1952 by areas. Page 46 *in* Puget Sound investigations. Washington State Dep. Fish., Prog. Rep., Dec. 1952-Feb. 1953.
- Fowler, H. W. 1912. Notes on salmonoid and related fishes. Proc. Acad. Nat. Sci., Philadelphia 63:551-571.
- Garman, S. 1908. New Plagiostomia and Chismopnea. Harvard Coll. Bull. Mus. Comp. Zool. 51(9):251-256.
- Garman, S. 1913. The Plagiostomia (sharks, skates, and rays). Harvard Coll. Mem. Mus. Comp. Zool. 36:1-528.
- Gilbert, C. H. 1889. Description of a new species of *Bathymaster* (*B. jordani*), from Puget Sound and Alaska. Proc. U.S. Nat. Mus. 11:554.
- Gilbert, C. H. 1895. The ichthyological collections of the steamer "Albatross" during the years 1890 and 1891. U.S. Comm. Fish and Fisheries, Rep. to Comm. 1893. Pp. 393-476.
- Gilbert, C. H. 1904. Notes on fishes from the Pacific Coast of North America. Proc. California Acad. Sci., Ser. 3, 3:255-271.
- Gilbert, C. H. ; and J. C. Thompson. 1905. Notes on the fishes of Puget Sound. Proc. U.S. Nat. Mus. 28:973-987.
- Gill, T. 1863<sub>a</sub>. Descriptions of new species of Alepidosauroidae. Proc. Acad. Nat. Sci., Philadelphia 14:127-132.
- Gill, T. 1863<sub>b</sub>. On the classification of the families and genera of Squali of California. Proc. Acad. Nat. Sci., Philadelphia 14:483-501.
- Gill, T. 1865. Second contribution to the selachology of California. Proc. Acad. Nat. Sci., Philadelphia 16:147-151.
- Girard, C. 1856<sub>a</sub>. Characteristics of some cartilaginous fishes of the Pacific Coast of North America. Proc. Acad. Nat. Sci., Philadelphia 7:196-197.
- Girard, C. 1856<sub>b</sub>. Notice upon the viviparous fishes inhabiting the Pacific Coast of North America, with an enumeration of the species observed. Proc. Acad. Nat. Sci., Philadelphia 7:318-323.
- Girard, C. 1857<sub>a</sub>. Contributions to the ichthyology of the western coast of the United States, from specimens in the Museum of the Smithsonian Institution. Proc. Acad. Nat. Sci., Philadelphia 8:131-137.

- Girard, C. 1857b. Notice upon the species of the genus *Salmo*, of authors, observed chiefly in Oregon and California. Proc. Acad. Nat. Sci., Philadelphia 8:217-220.
- Girard, C. 1858. Notice upon new genera and new species of marine and freshwater fishes from western North America. Proc. Acad. Nat. Sci., Philadelphia 9:200-202.
- Girard, C. 1859. Fishes, Part IV. Pages 1-400 in Reports of explorations and surveys, to ascertain the most practicable and economical route for a railroad from the Mississippi River to the Pacific Ocean. 33rd Congress, 2nd Session House Executive Doc. 91, 11(10).
- Good, H. V. 1940. A study of an epithelial tumor of *Parophrys vetulus*. M.S. Thesis, Univ. Washington, Seattle.
- Greenfield, D. W., and R. B. Grinols. 1965. *Cyprinodon variegatus* on the Olympic Peninsula, Washington. Copeia 1965 (1):115-116.
- Greenwood, M. R. 1957. Bottom trawling exploration in the Strait of Juan de Fuca--February to March 1956. Comm. Fish. Rev. 19(3):1-10.
- Gunther, A. 1860. Catalogue of the fishes in the British Museum. Printed by order of the Trustees, London 2. 548 pp.
- Gunther, A. 1862. Catalogue of the fishes in the British Museum. Printed by order of the Trustees, London 4. 534 pp.
- Gunther, A. 1864. Catalogue of the fishes in the British Museum. Printed by order of the Trustees, London 5. 455 pp.
- Gunther, A. 1866. Catalogue of the fishes in the British Museum. Printed by order of the Trustees, London 6. 368 pp.
- Halkett, A. 1913. Checklist of the fishes of the Dominion of Canada and Newfoundland. King's Printer, Ottawa. 138 pp.
- Halstead, B. W. 1950. The capture of a wattled eel pout, *Lycodes palearis*, from Fidalgo Island, Washington, and the distributional record of this species. Copeia 1950 (4):317.
- Hanson, D. 1967. Cardiovascular dynamics and aspects of gas exchange in Chondrichthyes. Ph.D. Dissertation, Univ. Washington, Seattle.
- Harris, J. A. 1965. A comparative study of a new bottom-sampler with a Van Veen grab and an otter trawl. M.S. Thesis, Univ. Washington, Seattle.
- Hart, J. F. 1935. Cestoda from fishes of Puget Sound. Ph.D. Dissertation, Univ. Washington, Seattle.
- Hart, J. L. 1973. Pacific fishes of Canada. Fish Res. Board Can., Bull. 180:740 pp.
- Haw, F., and R. M. Buckley. 1971. Saltwater fishing in Washington. Stanley N. Jones, Seattle. 192 pp.
- Heath, H. 1910. The association of a fish with a hydroid. Biol. Bull. 19(2):73-78.
- High, W. L. 1966. Recent captures of the California pompano (*Palometa simillima*) and the sandfish (*Trichodon trichodon*) in Puget Sound. Washington State Dep. Fish., Fish. Res. Papers 2(4):53-54.
- Holland, G. A. 1969. Age, growth and mortality of races of English sole (*Parophrys vetulus*) in Puget Sound, Washington. Pac. Mar. Fish. Comm., Bull. 7:35-50.

- Horn, A. D. 1932. An ecological survey of the marine life of Long Tree Point, Skagit Bay, Puget Sound. M.S. Thesis, Univ. Washington, Seattle.
- Hubbs, C. L. 1921. The latitudinal variation in the number of vertical fin rays in *Leptocottus armatus*. Univ. Michigan Mus. Zool., Occas. Papers 94:1-7.
- Hubbs, C. L. 1926. Descriptions of new genera of cottoid fishes related to *Artedius*. Univ. Michigan Mus. Zool., Occas. Papers 170:1-18.
- Hubbs, C. L. 1928. A check-list of the marine fishes of Oregon and Washington. J. Pan-Pac. Res. Inst. 3(3):9-16.
- Hubbs, C. L.; and L. P. Schultz. 1933. Descriptions of two new American species referable to the rockfish genus *Sebastes* with notes on related species. Univ. Washington Publ. Biol. 2(2):15-44.
- Idyll, C. P. 1951. Saltwater tagging experiments on sockeye salmon (*Oncorhynchus nerka*). Ph.D. Dissertation, Univ. Washington, Seattle.
- Jamison, D. W. 1966. Comparative anatomy and histology of the olfactory apparatus of some cottid fishes. M.S. Thesis, Univ. Washington, Seattle.
- Jamison, D. S. 1970. Design of a long-term benthic, marine biological, pollution-monitoring program--evaluation of selected habitats, variables, and communities. Ph.D. Dissertation, Univ. Washington, Seattle.
- Jensen, H. M. 1953. 1952 Puget Sound reef net tagging at Bush Point. Pages 72-84 in Puget Sound investigations. Washington State Dep. Fish., Prog. Rep. March-June 1953.
- Johnson, D. R. 1952. Gillnet test drifts in Port Gardner and Port Susan. Pages 3-4 in Puget Sound investigations. Washington State Dep. Fish., Prog. Rep. July-Nov. 1952.
- Johnson, M. S. 1970. Lactate dehydrogenase variation in the crested blenny, *Anoplarchus*. M.S. Thesis, Univ. Washington, Seattle.
- Jordan, D. S. 1884. Fishes. Pages 169-682 in G. B. Goode. The fisheries and fishery industries of the United States. Sect. I. U.S. Comm. Fish and Fisheries. U.S. Government Printing Office, Washington, D.C.
- Jordan, D. S. 1885. The mountain or salmon trout of Oregon. U.S. Fish Comm., Bull. 5:310 pp.
- Jordan, D. S. 1887. The fisheries of the Pacific Coast. Pages 591-629 in G. B. Goode. The fisheries and fishery industries of the United States. Sect. II. U.S. Comm. Fish and Fisheries. U.S. Government Printing Office, Washington, D.C.
- Jordan, D. S., and C. H. Gilbert. 1881a. Description of a new species of *Nemichthys* (*Nemichthys avocetta*), from Puget Sound. Proc. U.S. Nat. Mus. 3:409-410.
- Jordan, D. S., and C. H. Gilbert. 1881b. Descriptions of two new species of flounders (*Parophrys ischyryus* and *Hippoglossoides elassodon*) from Puget Sound. Proc. U.S. Nat. Mus. 3:276-280.
- Jordan, D. S., and C. H. Gilbert. 1881c. List of the fishes of the Pacific Coast of the United States, with a table showing the distribution of the species. Proc. U.S. Nat. Mus. 3:452-458.

- Jordan, D. S., and C. H. Gilbert. 1881d. Observations on the salmon of the Pacific. Amer. Nat. 15:177-186.
- Jordan, D. S., and C. H. Gilbert. 1882a. Notes on the fishes of the Pacific Coast of the United States. Proc. U.S. Nat. Mus. 4:29-70.
- Jordan, D. S., and P. L. Jouy. 1882b. Check list of duplicates of fishes from the Pacific Coast of North America, distributed by the Smithsonian Institution in behalf of the United States National Museum. Proc. U.S. Nat. Mus. 4:1-18.
- Jordan, D. S., and E. C. Starks. 1896. The fishes of Puget Sound. Proc. California Acad. Sci., Ser. 2, 5:785-855.
- Katz, M. 1942. The herring races of Washington, with a note on the fecundity of the Seal Rock population. M.S. Thesis, Univ. Washington, Seattle.
- Kelly, T. K. 1946. The commercial fisheries of Washington. Ph.D. Dissertation, Univ. Washington, Seattle.
- Kendall, A. W., Jr. 1966. Sampling juvenile fishes on some sandy beaches of Puget Sound, Washington. M.S. Thesis, Univ. Washington, Seattle.
- Kilambi, R. V. 1965. Heterogeneity among three spawning populations of the surf smelt, *Hypomesus pretiosus* (Girard), in the State of Washington. Ph.D. Dissertation, Univ. Washington, Seattle.
- Kilambi, R. V., and A. C. DeLacy. 1967. Heterogeneity of surf smelt, *Hypomesus pretiosus* (Girard), in the State of Washington, as judged by incidence of larval *Anisakis* (Nematoda). J. Fish. Res. Board Can. 24(3):629-633.
- Kilambi, R. V., F. M. Utter, and A. C. DeLacy. 1965. Differentiation of spawning populations of the surf smelt *Hypomesus pretiosus* (Girard) by serological methods. J. Mar. Biol. Assoc. India 7(2):364-368. [Also Univ. Washington Coll. Fish. Contrib. 230.]
- Kincaid, T. 1919. An annotated list of Puget Sound fishes. Washington State Dep. Fish., F.M. Lamborn Public Printer, Olympia. 51 pp.
- Kohlross, F. J. 1933. Studies on the morphology of some fish trematodes from Puget Sound. M.S. Thesis, Univ. Washington, Seattle.
- Leach, G. C. 1925. Artificial propagation of shad. U.S. Bur. Fish., Rep. U.S. Comm. Fish. 1924. Pp. 459-486. [Also Bur. Fish. Doc. 981.]
- Leong, C. 1967. Fecundity of surf-smelt, *Hypomesus pretiosus* (Girard), in the State of Washington. M.S. Thesis, Univ. Washington, Seattle.
- Lloyd, L. C. 1936. Some digenetic trematodes from Puget Sound fish. Ph.D. Dissertation, Univ. Washington, Seattle.
- Lord, J. K. 1866. The naturalist in Vancouver Island and British Columbia. Richard Bentley, London, 2 vol., 358 pp., 375 figs.
- McArn, G. E., R. G. Chuinard, B. S. Miller, R. E. Brooks, and S. R. Wellings. 1968. Pathology of skin tumors found on English sole and starry flounder from Puget Sound, Washington. J. Nat. Cancer Inst. 41:229-242.
- MacPhee, C., and W. A. Clemens. 1962. Fishes of the San Juan Island Archipelago, Washington. Northwest Sci. 36(2):27-38.

- Meek, S. E. 1899. Notes on a collection of cold-blooded vertebrates from the Olympic Mountains. *Field Columbian Mus. Zool., Ser. Publ.* 31, 1(12):225-232.
- Menasveta, D. 1958. Migration and fishing mortality of English sole (*Parophrys vetulus*) in Saratoga Passage, and adjacent waters. M.S. Thesis, Univ. Washington, Seattle.
- Miles, W. R. 1918. Experiments on the behavior of some Puget Sound shore fishes (Blenniidae). *Publ. Puget Sound Biol. Sta.* 2(37):79-94.
- Miller, B. S. 1955. Food and feeding studies on the adults of two species of pleuronectids (*Platichthys stellatus* and *Psettichthys melanostictus*) in East Sound, Orcas Island (Washington). M.S. Thesis, Univ. Washington, Seattle.
- Miller, B. S. 1957. Stomach contents of adult starry flounder and sand sole in East Sound, Orcas Island, Washington. *J. Fish. Res. Board Can.* 24(12):2515-2526.
- Miller, B. S. 1969. Life history aspects of normal and tumor-bearing flathead sole in East Sound, Orcas Island (Washington). Ph.D. Dissertation. Univ. Washington, Seattle.
- Miller, B. S. 1970. The food of flathead sole (*Hippoglossoides elassodon*) in East Sound, Orcas Island, Washington. *J. Fish. Res. Board Can.* 27(9):1661-1665.
- Miller, B. S. 1971a. Seahurst County Park fish survey. 18 Pages in A. J. Kohn et al. An ecological survey of Seahurst County Park. Report submitted to King County Design Commission in June 1971.
- Miller, B. S. 1971b. Inshore fish survey of Dumas Bay Park, King County, Washington. 20 pp. in D. R. Paulson et al. An ecological survey of Dumas Bay County Park. Report submitted to King County Design Commission in August 1971.
- Miller, B. S., and D. W. Greenfield. 1965. A juvenile six-gilled shark (*Hexanchus corinus*) from the San Juan Islands, Washington. *J. Fish. Res. Board Can.* 22(3):857-859.
- Miller, B. S., and S. R. Wellings. 1971. Epizootiology of tumors on flathead sole (*Hippoglossoides elassodon*) in East Sound, Orcas Island (Washington). *Trans. Amer. Fish. Soc.* 100(2):247-266.
- Miller, D. M., and G. D. Stauffer. 1967. Study of the migration and spawning distribution of the runs of chinook and coho in the Green-Duwamish River system in the fall of 1965. *Univ. Washington, Fish. Res. Inst. Circ.* 67-4. 21 pp.
- Norman, J. R. 1933. Notes on the flat-fishes (Heterosomata) IV. A synopsis of the genera of the subfamily Pleuronectidae. *Annu. Mag. Nat. Hist., Ser. 10*, 9:214-222.
- Norman, J. R. 1934. A systematic monograph of the flatfishes (Heterosomata), vol. 1. Psettodidae, Bothidae, Pleuronectidae. *Brit. Mus. Nat. Hist.* i-viii, 459 pp., 317 figs.
- O'Malley, H., and W. H. Rich. 1920. Migration of adult sockeye salmon in Puget Sound and Fraser River. *U.S. Bur. Fish., Rep. to U.S. Comm. Fish.* 1918 Append. viii. 39 pp. [Also *Bur. Fish. Doc.* 873.]
- Pacis, M. R. 1932. An epithelial tumor of *Parophrys vetulus*. M.S. Thesis, Univ. Washington, Seattle.
- Parr, A. E. 1926. Investigations on the Cyclopterini. *Bergen Mus. Aarb.* 1924-1925. *Naturvidensk. raekk nr.* 7:1-31.

- Patten, B. G., D. T. Rodman, and K. D. Waldron. 1965. The Pacific bonito *Sarda chiliensis* (Cuvier), in Puget Sound, Washington. California Fish and Game 51(4):298-299.
- Peden, A. E. 1966. Reexamination of two species in the stichæid genus, *Anoplarchus*. Copeia 1966 (2):340-345.
- Powers, E. B. 1921. Experiments and observations on the behavior of marine fishes toward the hydrogen-ion concentration of the seawater in relation to their migratory movements and habitat. Publ. Puget Sound Biol. Sta. 3(57):1-22.
- Pritchard, A. L., and A. C. DeLacy. 1944. Migration of pink salmon (*Oncorhynchus gorbuscha*) in southern British Columbia and Washington in 1943. Fish. Res. Board Can., Bull. 66. [Also Washington State Dep. Fish., Biol. Rep. 44A. 23 pp.]
- Pruter, A. T., and R. Van Cleve. 1954. A preliminary study of the population of English sole (*Parophrys vetulus*), in Holmes Harbor, Washington. Washington State Dep. Fish., Fisheries Res. Papers 1(2):3-18.
- Rathbun, R. 1894. Summary of the fishery investigations conducted in the North Pacific Ocean and Bering Sea from July 1, 1888, to July 1, 1892, by the U.S. Fish Commission steamer "Albatross." U.S. Fish Comm., Bull. 12:127-201.
- Rathbun, R. 1900. A review of the fisheries in the contiguous waters of the State of Washington and British Columbia. U.S. Comm. Fish and Fisheries, Rep. to Comm. 1899. Pp. 251-350.
- Read, L. J., Jr. 1969. Aspects of nitrogen metabolism and osmoregulation in lower vertebrates with emphasis on the class Chondrichthyes. Ph.D. Dissertation, Univ. Washington, Seattle.
- Richardson, J. 1836. Fishes, Part 3, 24 pls. In Fauna Boreali-Americana; or the zoology of the northern parts of British America containing descriptions of the objects of natural history collected on the late northern land expeditions, under command of Sir John Franklin, R. N. Richard Bentley, London.
- Rosenblatt, R. H. 1964. A new gunnel, *Pholis clemensi*, from the coast of western North America. J. Fish. Res. Board Can. 21(5):933-939.
- Rosenblatt, R. H., and D. Wilkie. 1963. A redescription of the rare cottid fish, *Artedius meanyi*, new to the fauna of British Columbia. J. Fish. Res. Board Can. 20(6):1505-1511.
- Rounsefell, G. A., and E. H. Dahlgren. 1933. Tagging experiments on the Pacific herring, *Clupea pallasii*. J. Cons. 8(3):371-384.
- Salo, E. O. 1969. Final report for the period June 1, 1965-Sept. 30, 1968, estuarine ecology research project. Univ. Washington, Fish. Res. Inst.
- Schaefer, M. B. 1936. Contribution to the life history of the surf smelt (*Hypomesus pretiosus*) in Puget Sound. Washington State Dep. Fish., Biol. Rep. 35B. 45 pp.
- Schultz, L. P. 1930. Miscellaneous observations on fishes of Washington. Copeia 1930 (4):137-140.
- Schultz, L. P. 1935. The species of salmon and trout in the northwestern United States. Proc. 5th Pac. Sci. Congr. 1933. Pp. 3772-3782.



- Schultz, L. P., and W. M. Chapman. 1934. A new Osmerid fish, *Spirinchus dilatatus*, from Puget Sound. Annu. Mag. Nat. Hist., Ser. 10, 13:67-78.
- Schultz, L. P., and A. C. DeLacy. 1935-36. Fishes of the American northwest, a catalogue of the fishes of Washington and Oregon, with distributional records and a bibliography. J. Pan-Pac. Res. Inst. (five parts in five issues) 1935, 10(4):365-380; 1936, 11(1):63-78, 11(2):127-142, 11(3):211-226, 11(4):275-290. [Published as part of Mid-Pac. Mag. 48(4), 49(1), 49(2), 49(3), and 49(4), respectively.]
- Schultz, L. P., and H. A. Hanson. 1935. Salmonoid game fishes in the national forests of northwestern United States. U.S. Dep. Agric., For. Serv., Seattle. 26 pp. [Also Washington Sportsman, July 1935.]
- Schultz, L. P., J. L. Hart, and F. J. Gunderson. 1932. New records of marine west coast fishes. Copeia 1932 (2):65-68.
- Schultz, L. P., and A. D. Welander. 1935. A review of the cods of the northeastern Pacific with comparative notes on related species. Copeia 1935 (3):127-139.
- Seattle Times. 1976. Experts puzzled about shark. Seattle, Washington. October 13, 1976.
- Shelford, V. E., A. O. Weese, L. A. Rice, D. I. Rasmussen, and A. Maclean. 1935. General survey of the communities. Pages 251-332 in Some marine biotic communities of the Pacific Coast of North America. Ecol. Monogr. 5.
- Shimada, B. M. 1948. Records of lanternfish in Puget Sound. Copeia 1948 (3):227.
- Sivalingam, S. 1953. Age and growth of *Taeniotoxa lateralis*. M.S. Thesis, Univ. Washington, Seattle.
- Sjolseth, D. E. 1969. Studies of juvenile salmon in the Nooksack River system and Bellingham Bay. M.S. Thesis, Univ. Washinton, Seattle.
- Slipp, J. W. 1948a. Notes on halibut, *Hippoglossus stenolepis*, in southern Puget Sound. Tacoma Natural History Bull. 1(4):4 pp.
- Slipp, J. W. 1948b. Basking sharks in Puget Sound and Washington coastal waters. Tacoma Natural History Bull. 1(6):2-4.
- Slipp, J. W., and A. C. DeLacy. 1952. On the distribution and habits of the wattled eel-pout, *Lycodes palearis*. Copeia 1952 (3):201-203.
- Smiley, C. W. 1885. Notes upon fish and the fisheries. U.S. Fish Comm., Bull. 5:337-352.
- Smith, R. T. 1936. Report on the Puget Sound otter trawl investigations. Washington State Dep. Fish., Biol. Rep. 36B. 61 pp. [Also M.S. Thesis, Univ. Washington, Seattle, 1937.]
- Smith, R. T. 1937. Observation on the shrimp fishery in Puget Sound. Washington State Dep. Fish., Biol. Rep. 36D. 19 pp.
- Smoker, W. A. 1954. A preliminary review of salmon fishing trends on inner Puget Sound. Washington State Dep. Fish., Res. Bull. 2. 55 pp.
- Sommani, P. 1969. Growth and development of sand sole post larvae (*Psettichthys melanostictus*). M.S. Thesis, Univ. Washington, Seattle.

- Starks, E. C. 1896a. Description of a new genus and species of cottoid fish from Puget Sound. Proc. Acad. Nat. Sci., Philadelphia 47:410-412.
- Starks, E. C. 1896b. List of fishes collected at Port Ludlow, Washington. Proc. California Acad. Sci., Ser. 2, 6:549-562.
- Starks, E. C. 1911. Results of an ichthyological survey about the San Juan Islands, Washington. Ann. Carn. Mus. 7:162-213.
- Starks, E. C., and W. F. Thompson. 1911. A review of the flounders belonging to the genus *Pleuronichthys*. Proc. U.S. Nat. Mus. 38: 277-287.
- Steindachner, F. 1877. Ichthyologische Beiträge (V). Sitz. Akad. Wiss. Wien 1876, 74(1):1-190.
- Steindachner, F. 1879. Ichthyologische Beiträge (VII). Sitz. Akad. Wiss. Wien. 1878, 78(1):377-400.
- Stober, Q. J., and E. O. Salo. 1970a. Biological studies of the Kiket Island nuclear-power site. Annual report for the period September 1, 1969-August 31, 1970. Univ. Washington, Fish. Res. Inst.
- Stober, Q. J., and E. O. Salo. 1970b. Biological studies of the Kiket Island nuclear-power site. Report to the Washington State Dep. Fish. of 1970 fish and shellfish collection. Univ. Washington, Fish. Res. Inst.
- Suckley, G. 1860. Report upon the fishes collected on the survey. Pages 307-368 in Reports of explorations and surveys, to ascertain the most practicable and economical route for a railroad from the Mississippi River to the Pacific Ocean. 36th Congr., 1st Session House Executive Doc. 56, 12(2).
- Suckley, G. 1862a. Descriptions of several new species of Salmonidae from the northwest coast of America. Ann. Lyc. Nat. Hist. New York 7:1-10.
- Suckley, G. 1862b. Notices of certain new species of North American Salmonidae, chiefly in the collection of the Northwest Boundary Commission. Ann. Lyc. Nat. Hist. New York 7:306-313.
- Suckley, G. 1874. On the North American species of salmon and trout. U.S. Comm. Fish and Fisheries, Rep. Comm. 1872 and 1873. Pp. 91-160.
- Suomela, A. J. 1931. The age and growth of *Cymatogaster aggregatus* Gibbon collected in Puget Sound, Washington. M.S. Thesis, Univ. Washington, Seattle.
- Swan, J. G. 1881. The eulachon or candle-fish of the northwest coast. Proc. U.S. Nat. Mus. 3:257-264.
- Swan, J. G. 1883. Shad in Puget Sound. U.S. Fish Comm., Bull. 1882, 2:152.
- Swan, J. G. 1887. Codfish in the Pacific. U.S. Fish Comm., Bull. 6:131.
- Tanner, Z. L. 1894. Report upon the investigations of the U.S. Fish Commission steamer "Albatross" for the year ending June 30, 1892. U.S. Comm. Fish and Fisheries, Rep. to Comm. 1892. Pp. 1-64.
- Thompson, W. F., and N. L. Freeman. 1930. History of the Pacific halibut fishery. Int. Fish Comm. Rep. 5:61 pp.

- Ting, R. Y.-M. 1965. Ecology of demersal animals; problems in sampling. Ph.D. Dissertation, Univ. Washington, Seattle.
- Townsend, L. D. 1935. The variation in the meristic characters of certain Pacific flounders. M.S. Thesis, Univ. Washington, Seattle.
- Tyler, R. W. 1964. Distribution and migration of young salmon in Bellingham Bay, Washington. Univ. Washington, Fish. Res. Inst. Circ. 212. 26 pp.
- Van Cleve, R., and A. T. Pruter. 1956. Problems of sampling a Puget Sound population of English sole, *Parophrys vetulus*. Cons. Int. Explor. Mer Rapp. P.-V. 140(1):87-93.
- Walker, E. T. 1953. Records of uncommon fishes from Puget Sound. Copeia 1953 (4):239.
- Washington State Department of Fisheries. 1967. 1967 Annual Report. State Printing Plant, Olympia.
- Washington State Department of Fisheries. 1969. 1969 Annual Report. State Printing Plant, Olympia.
- Weiss, E. F., Jr. 1969. The age and growth of the marine cottid *Leptocottus armatus*. Proc. Montana Acad. Sci. 29:63-71.
- Welander, A. D., and D. L. Alverson. 1954. New and little known fishes of the Eastern Pacific. Washington State Dep. Fish., Fish. Res. Papers 1(2):1-8.
- Williams, R. W. 1959. The fishery for herring (*Clupea pallasii*) on Puget Sound. Washington State Dep. Fish., Fish. Res. Papers 2(2):5-30.
- Wismer, N. M., and J. H. Swanson. 1935. A study of the communities of a restricted area of soft bottom in San Juan Channel. Pages 333-354 in Some marine biotic communities of the Pacific Coast of North America. Ecol. Monogr. 5.
- Yap-Chiongco, J. V. 1941. *Hypomesus pretiosus*: Its development and early life history. Ph.D. Dissertation, Univ. Washington, Seattle.
- Zebold, S. L. 1970. Inter- and intraspecific comparisons of the diel distributions and the food and feeding habits of five species of demersal fishes from the Duwamish Head, Puget Sound, Washington. M.S. Thesis, Univ. Washington, Seattle.

INDEX TO COMMON NAMES

[Family names are capitalized]

A

56.3 alligatorfish, smooth  
 14.1 American shad  
 15 Anchovies  
 8 Angel Sharks  
 47.1 arrow goby  
 59.1 arrowtooth flounder

16.2 chum salmon  
 23 Clingfishes  
 59.12 C-O sole  
 40.1,2 cockscombs  
 24 Codfishes  
 16.3 coho salmon  
 54.6 combfish, longspine  
 52.6 copper rockfish  
 2 Cow Sharks  
 41.3 crescent gunnel  
 35.2 croaker, white  
 48 Cutlassfishes  
 16.6 cutthroat trout

B

37 Barracudas  
 18 Barracudinas  
 4.1 basking shark  
 32 Basses, Temperate  
 47.3 bay goby  
 31.1 bay pipefish  
 57.10 Bering snailfish  
 56.6 bigeye poacher  
 10.1 big skate  
 26.5 blackbelly eelpout  
 26.3 black eelpout  
 47.2 blackeye goby  
 56.7 blackfin poacher  
 55.23 blackfin sculpin  
 40.10 black prickleback  
 52.15 black rockfish  
 10.2 black skate  
 57.1 blacktail snailfish  
 56.13 blacktip poacher  
 40.8 bluebarred prickleback  
 21.3 blue lanternfish  
 52.17 blue rockfish  
 6.1 blue shark  
 56.14 bluespotted poacher  
 52.20 bocaccio  
 55.5 bonehead sculpin  
 49.1 bonito, Pacific  
 25 Brotulas  
 5.1 brown cat shark  
 55.16 brown Irish lord  
 52.3 brown rockfish  
 55.13 buffalo sculpin  
 50 Butterfishes  
 59.6 butter sole

52.7 darkblotched rockfish  
 55.31 darter sculpin  
 40.5 daubed shanny  
 40.4 decorated warbonnet  
 7 Dogfish Sharks  
 16.8 Dolly Varden  
 59.9 Dover sole  
 35 Drums  
 55.18 dusky sculpin  
 44.2 dwarf wrymouth

D

E

26 Eelpouts  
 13 Eels, Snipe  
 9 Electric Rays  
 59.10 English sole  
 17.5 eulachon

F

59.4 flathead sole  
 58 Flounders, Lefteye  
 59 Flounders, Righteye  
 5.28 fluffy sculpin  
 56.9 fourhorn poacher  
 48.1 frostfish

C

55.33 cabezon  
 55.10 calico sculpin  
 21.1 California headlightfish  
 19.1 California lizardfish  
 52.21 canary rockfish  
 17.3 capelin  
 5 Cat Sharks  
 11 Chimaeras  
 52.18 China rockfish  
 16.5 chinook salmon  
 49.2 chub mackerel

44.1 giant wrymouth  
 47 Gobies  
 45 Graveldivers  
 56.4 gray starsnout  
 55.24 great sculpin  
 54 Greenlings  
 52.9 greenstriped rockfish  
 12.1 green sturgeon  
 55.32 grunt sculpin  
 41 Gunnels

G

H			
24.2	hake, Pacific	39.1	northern ronquill
59.5	halibut, Pacific	55.17	northern sculpin
21.1	headlightfish, California	56.1	northern spearnose poacher
14	Herrings		
40.2	high cockscomb		O
		52.2	ocean perch, Pacific
		60.1	ocean sunfish
I			
55.16	Irish lord, brown		
55.15	Irish lord, red		P
J			
33.1	jack mackerel	8.1	Pacific angel shark
33	Jacks and Pompanos	37.1	Pacific barracuda
		49.1	Pacific bonito
		24.1	Pacific cod
		9.1	Pacific electric ray
		24.2	Pacific hake
		59.5	Pacific halibut
		14.2	Pacific herring
		1.1	Pacific lamprey
		52.2	Pacific ocean perch
54.1	kelp greenling	34.1	Pacific pomfret
36.1	kelp perch	50.1	Pacific pompano
28	Killifishes	58.1	Pacific sanddab
29.1	king-of-the-salmon	38.1	Pacific sandfish
		46.1	Pacific sand lance
		14.3	Pacific sardine
		27.1	Pacific saury
		7.1	Pacific sleeper shark
21.2	lampfish, northern	57.2	Pacific spiny lumpsucker
1	Lampreys	55.22	Pacific staghorn sculpin
20	Lancetfishes	24.3	Pacific tomcod
21	Lanternfishes	55.1	padded sculpin
58	Lefteye Flounders	54.5	painted greenling
54.4	lingcod	26.1	pallid eelpout
19.1	lizardfish, California	41.1	penpoint gunnel
57.11	lobefin snailfish	59.2	petrale sole
41.2	longfin gunnel	36.6	pile perch
55.21	longfin sculpin	16.1	pink salmon
17.4	longfin smelt	31	Pipefishes
20.1	longnose lancetfish	22.1	plainfin midshipman
10.3	longnose skate	56	Poachers
54.6	longspine combfish	24.4	pollock, walleye
57	Lumpfishes, Snailfishes	34	Pomfrets
57.2	lumpsucker, Pacific spiny	50.1	pompano, Pacific
		40	Pricklebacks
		52.10	Puget Sound rockfish
		55.4	Puget Sound sculpin
		56.11	pygmy poacher
K			
L			
M			
33.1	mackerel, jack		Q
4	Mackerel Sharks		
49	Mackerels, Tunas		
55.34	manacled sculpin	52.14	quillback rockfish
57.5	marbled snailfish	43	Quillfishes
22.1	midshipman, plainfin		
60	Molas		
55.11	mosshead sculpin		R
40.3	mosshead warbonnet		
N			
15.1	northern anchovy	51	Ragfishes
23.1	northern clingfish	16.7	rainbow trout
21.2	northern lampfish	11.1	ratfish
		52.4	redbanded rockfish
		25.1	red brotula
		41.5	red gunnel

55.15 red Irish lord  
 52.22 redstripe rockfish  
 6 Requiem Sharks  
 59.3 rex sole  
 55.36 ribbed sculpin  
 18.1 ribbon barracudina  
 29 Ribbonfishes  
 40.7 ribbon prickleback  
 57.4 ribbon snailfish  
 59 Righteye Flounders  
 1.2 river lamprey  
 52 Rockfishes  
 54.2 rock greenling  
 56.8 rockhead  
 40.11 rock prickleback  
 59.7 rock sole  
 41.6 rockweed gunnel  
 39 Ronquils  
 52.13 rosethorn rockfish  
 55.6 rosytip sculpin  
 52.23 rosy rockfish  
 55.8 roughback sculpin  
 52.1 rougheye rockfish  
 55.35 roughspine sculpin

S

53 Sablefishes  
 41.4 saddleback gunnel  
 55.27 saddleback sculpin  
 55.25 sailfin sculpin  
 4.2 salmon shark  
 16 Salmons, Trouts  
 38 Sandfishes  
 46 Sand Lances  
 59.13 sand sole  
 14.3 sardine, Pacific  
 27 Sauries  
 55.2 scalyhead sculpin  
 55 Sculpins  
 35.1 seabass, white  
 36.3 seaperch, striped  
 2.2 sevengill shark  
 14.1 shad, American  
 40.5 shanny, daubed  
 2-8 Sharks  
 52.26 sharpchin rockfish  
 55.9 sharpnose sculpin  
 28.1 sheepshead minnow  
 36.2 shiner perch  
 26.2 shortfin eelpout  
 52.27 shortspine thornyhead  
 57.8 showy snailfish  
 52.5 silvergray rockfish  
 55.7 silverspotted sculpin  
 36.4 silver surfperch  
 2.1 sixgill shark  
 10 Skates  
 40.1 slender cockscomb  
 59.8 slender sole  
 55.30 slim sculpin  
 57.7 slipskin snailfish  
 17 Smelts  
 56.3 smooth alligatorfish  
 55.3 smoothhead sculpin  
 57 Snailfishes, Lumpfishes  
 40.6 snake prickleback  
 13 Snipe Eels  
 16.4 sockeye salmon  
 55.14 soft sculpin  
 58.2 speckled sanddab

7.2 spiny dogfish  
 56.5 spinycheek starsnout  
 55.12 spinyhead sculpin  
 57.2 spiny lumpsucker, Pacific  
 52.8 splitnose rockfish  
 55.20 spotfin sculpin  
 57.3 spotted snailfish  
 55.22 staghorn sculpin, Pacific  
 59.11 starry flounder  
 10.4 starry skate  
 56.4,5 starsnouts  
 30 Sticklebacks  
 32.1 striped bass  
 36.3 striped seaperch  
 52.25 stripetail rockfish  
 56.2 sturgeon poacher  
 12 Sturgeons  
 60.1 sunfish, ocean  
 36 Surfperches  
 17.2 surf smelt

T

55.29 tadpole sculpin  
 57.9 tadpole snailfish  
 32 Temperate Basses  
 52.27 thornyhead, shortspine  
 55.19 threadfin sculpin  
 13.1 threadfish  
 30.2 threespine stickleback  
 3 Thresher Sharks  
 3.1 thresher shark  
 55.26 tidepool sculpin  
 57.6 tidepool snailfish  
 52.19 tiger rockfish  
 22 Toadfishes  
 24.3 tomcod, Pacific  
 16 Trouts, Salmons  
 56.12 tubenose poacher  
 30.1 tube-snout

V

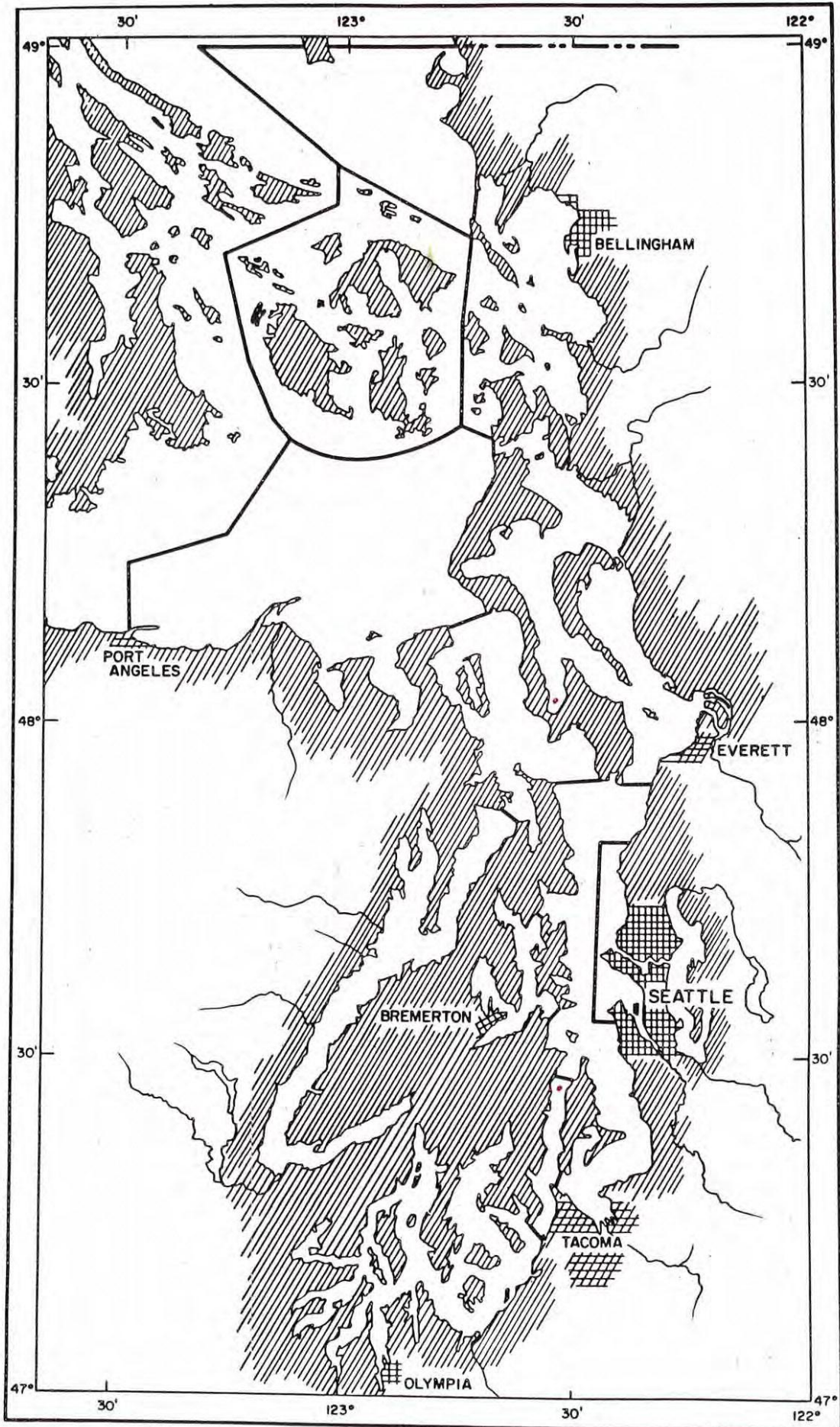
52.16 vermilion rockfish

W

24.4 walleye pollock  
 40.3,4 warbonnets  
 56.10 warty poacher  
 26.4 wattled eelpout  
 17.1 whitebait smelt  
 40.9 whitebarred prickleback  
 35.2 white croaker  
 35.1 white seabass  
 36.5 white seaperch  
 54.3 whitespotted greenling  
 12.2 white sturgeon  
 52.11 widow rockfish  
 42.1 wolf-eel  
 42 Wolffishes  
 44 Wrymouths

Y

52.24 yelloweye rockfish  
 52.12 yellowtail rockfish



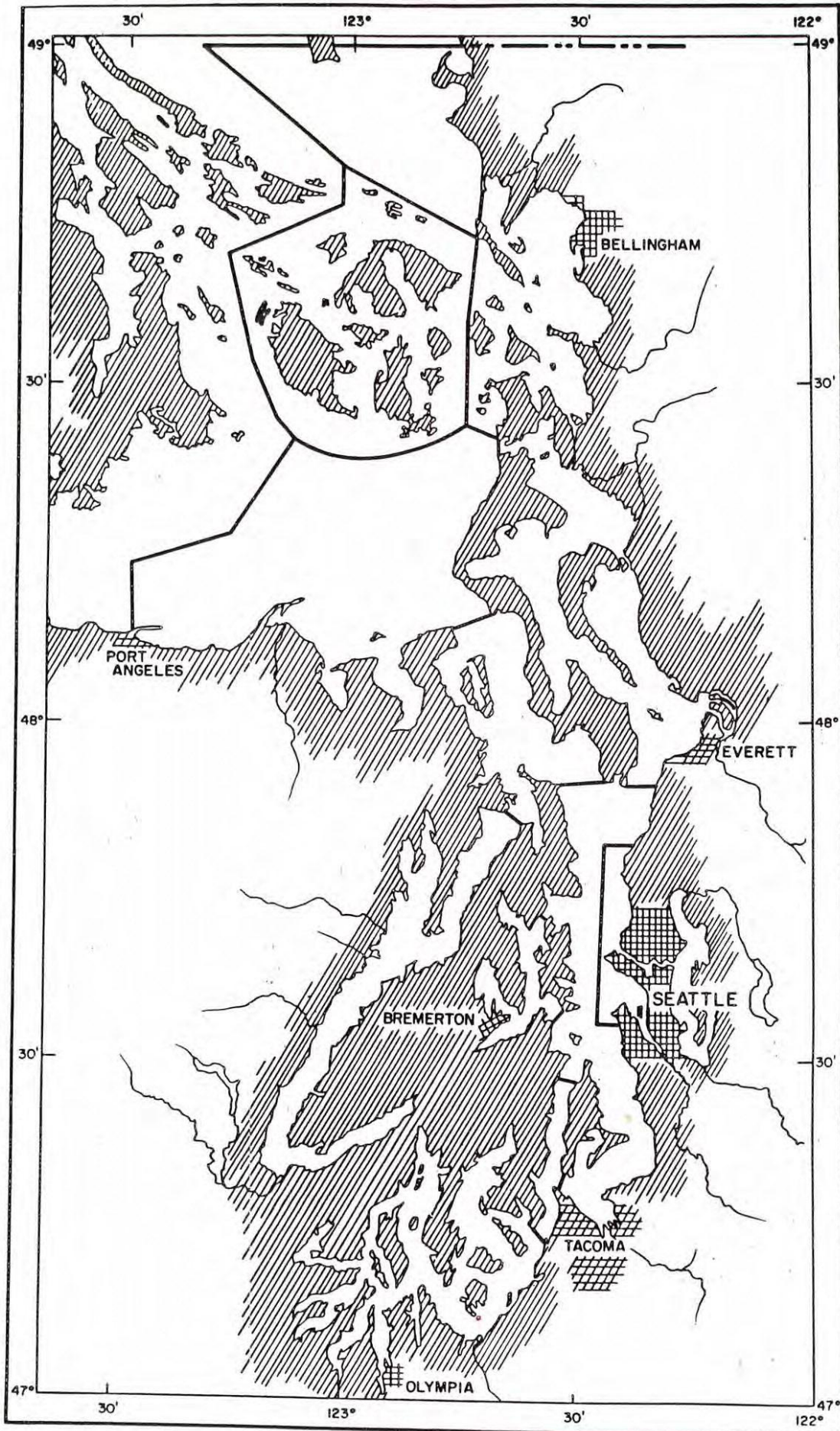
*Morone saxatilis*

Percichthyidae

Published Records

- 1-E (Holmes Harbor near the herring trap, sport catch): Seattle Post Intelligencer, p. 27, 4/30/68.
- 1-CP (West Pass. across from Vashon Island, gillnetter): Fishing and Hunting News, p. 1, 9/29/73.



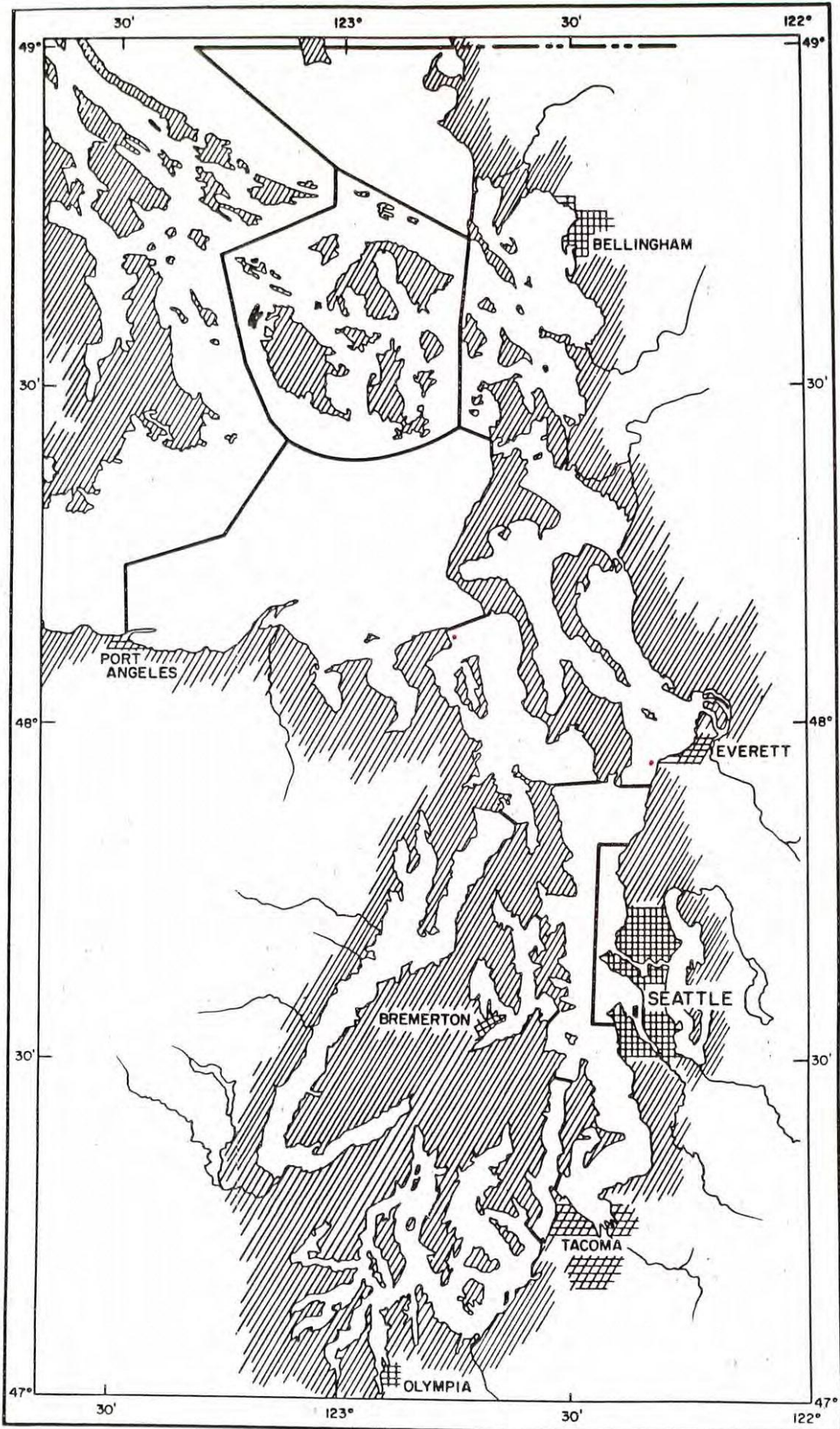


*Trachurus symmetricus*

Carangidae

Miscellaneous Logs

1-SS (off Lyle Point, Anderson  
Island): sport catch by Dr.  
Erickson (October 23, 1975),  
identified by Ray Buckley.



*Brama japonica*

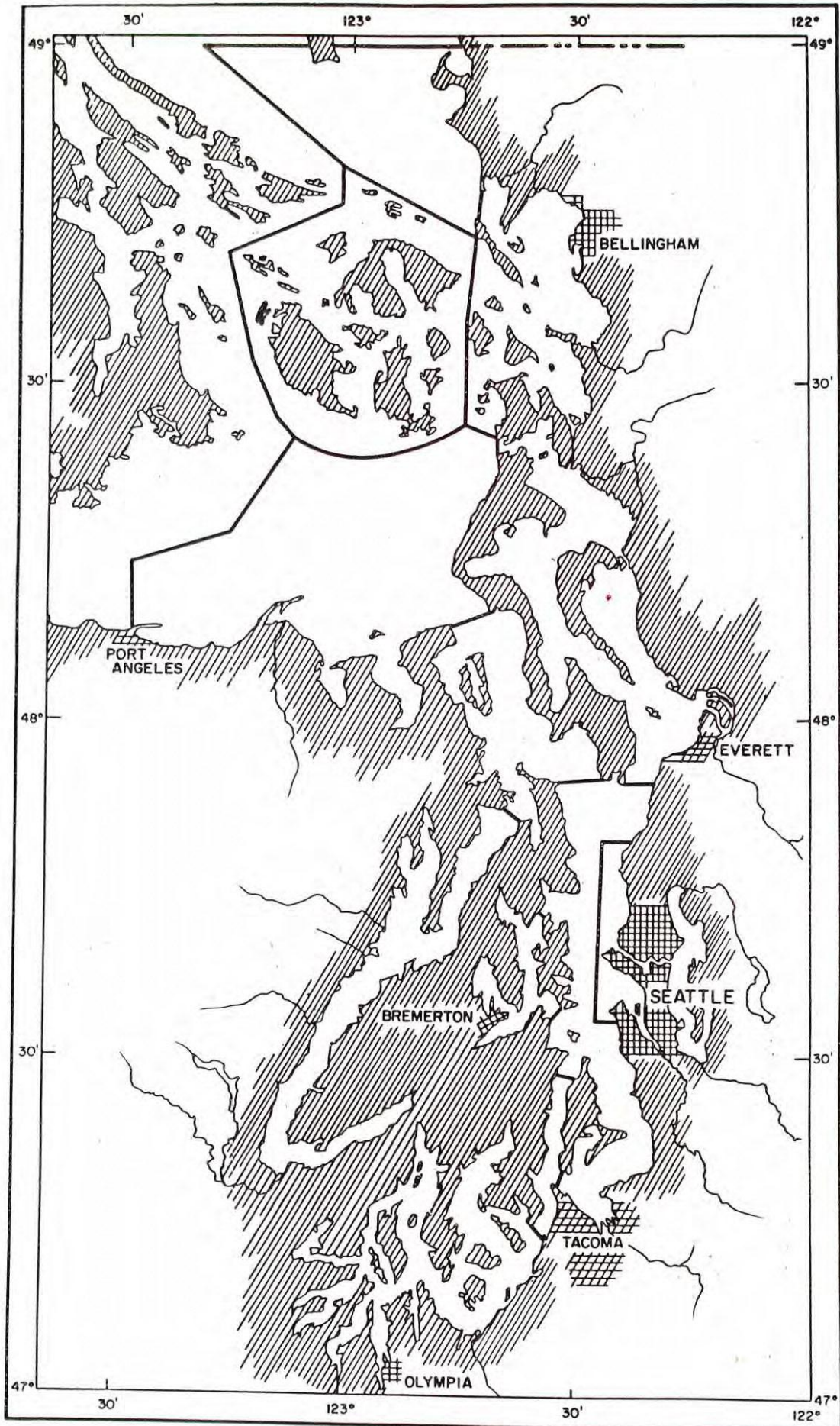
Bramidae

Published Records

1-AI (Port Townsend): Bean, 1884;  
Jordan and Starks, 1896.  
1-PS: Kincaid, 1919.

Miscellaneous Records

1-E (Mukilteo): Frank Haw, personal  
communication, 6/4/63.

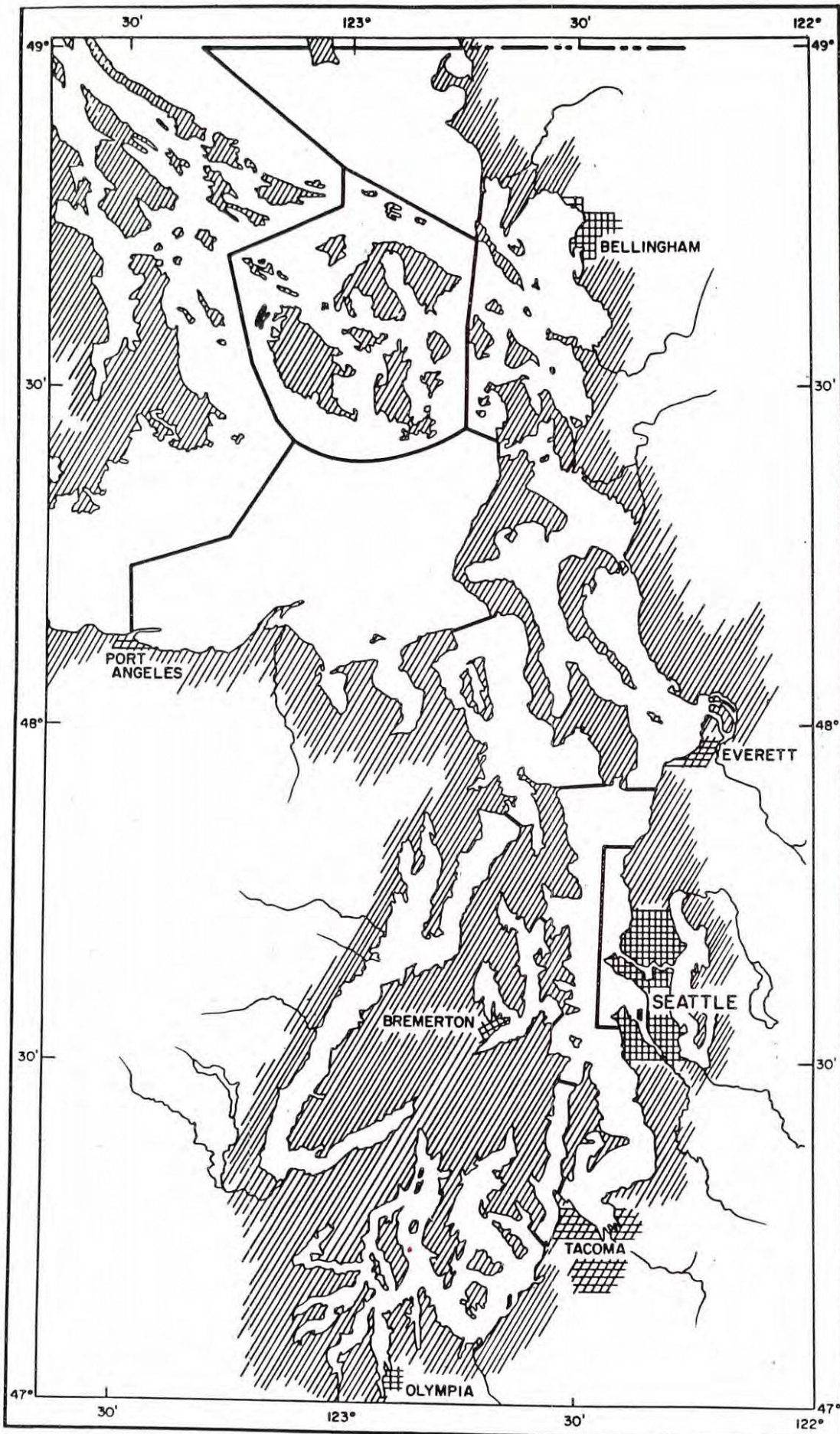


*Cynoscion nobilis*

Sciaenidae

Published Records

- 1-PS: Kincaid, 1919.  
1-E (between Camano Island and the  
mainland, off the Stillaguamish  
River): Bonham and Olson, 1956.



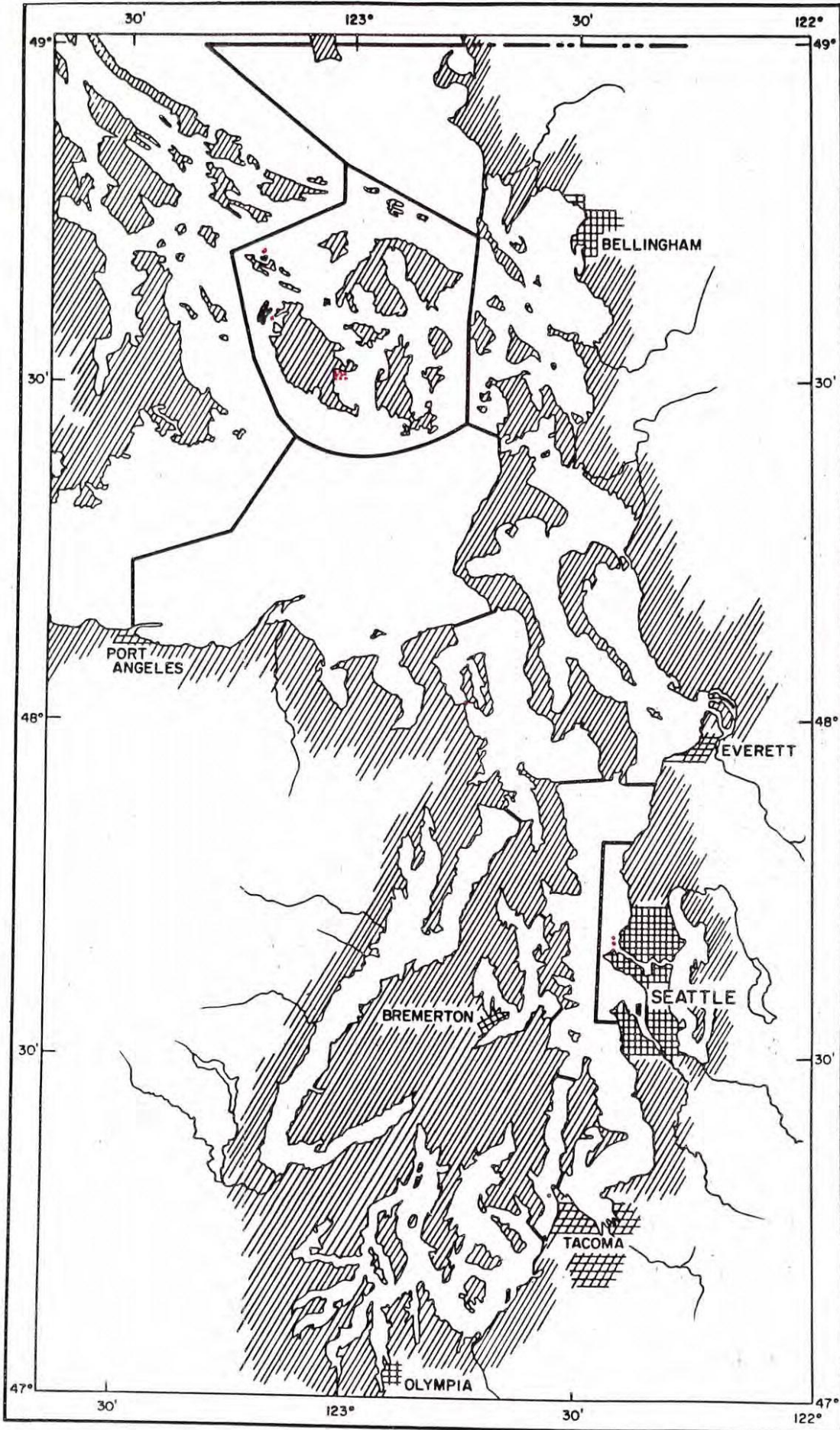
*Genyonemus lineatus*

Sciaenidae

University of Washington  
Museum Collection

1-SS (Case Inlet, near Shelton,  
otter trawl, 16 fathoms):  
200542.





*Brachyistius frenatus*

Embiotocidae

Published Records

1-PS: Kincaid, 1919.

University of Washington  
Museum Collection

1-CP (Tacoma Narrows): 15199.

Friday Harbor Laboratory Log

1-SJ (Satellite Island): 7/5/51-3.

1-SJ (White Point, San Juan Island):  
7/19/51-1.

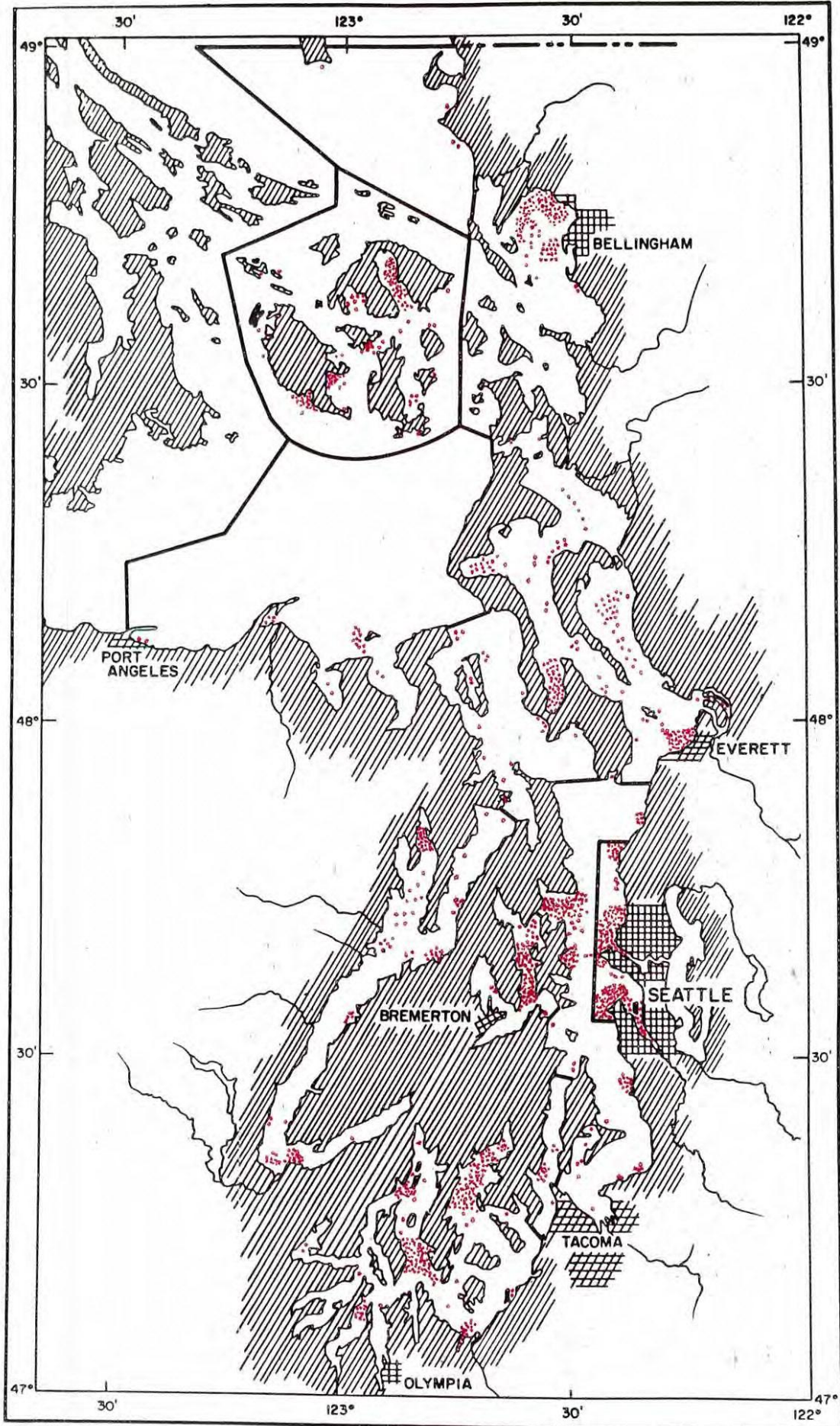
6-SJ (Argyle Bay):

7/21/52; 8/16/55-2; 8/11/60-2;

6/22/61; 7/8/61; 7/12/61-1.

1-SJ (Argyle Lagoon): 7/12/61-2.

Miscellaneous Logs2-S (Shilshole breakwater): David  
Somerton, Diving Log, 1973-74.1-AI (Port Townsend Canal): David  
Somerton, Diving Log, 1973-74.



*Cymatogaster aggregata*

## Embiotocidae

Published Records

- 1-SJ: Gunther, 1862.  
 1-JF (beach seine: Port Angeles):  
 Gilbert, 1895.  
 1-AI (Port Ludlow): Starks, 1896b.  
 2-AI (Kilisut Harbor; Marrowstone  
 Point):  
 Evermann and Goldsborough, 1907.  
 1-SJ: Starks, 1911.  
 1-SJ (near Friday Harbor):  
 Powers, 1921.  
 1-HC (Holly):  
 Schultz and DeLacy, 1935-36.  
 2-GS: Smith, 1936.  
 4-B (Bellingham Bay): Smith, 1936.  
 2-E (Coupeville): Smith, 1936.  
 1-JF (Sequim Bay): Smith, 1936.  
 1-JF (Discovery Bay):  
 Smith, 1936 (also museum 3871).  
 1-SS (Hale Pass.): Smith, 1936.  
 1-SS (Carr Inlet):  
 Smith, 1937 (also museum 4343).  
 2-SS (Nisqually Flats; Dofflemeyer  
 Point): Smith, 1937.  
 1-CS (north of Point Pully):  
 Smith 1937.  
 2-E (Gedney Island): Smith, 1937.  
 4-E (Columbia Beach; Langley; Elger  
 Bay; Camano): Smith, 1937.  
 2-HC (Hoodsport):  
 Smith, 1937 (also museum 3910).  
 6-S (Duwamish River estuary):  
 Salo, 1969.  
 17-S (Duwamish Head): Salo, 1969.  
 5-E (Port Gardner): Salo, 1969.  
 6-E (Skagit Bay): Salo, 1969.  
 1-SJ (Friday Harbor): Lloyd, 1936.  
 48-B (beach seine: Bellingham Bay,  
 north of Eliza Island):  
 Tyler, 1964.  
 4-CS (beach seine: south side of  
 Point Jefferson): Kendall, 1966.  
 2-CS (beach seine: Dumas Bay):  
 Miller, 1971b.  
 4-CS (Seahurst County Park):  
 Miller, 1971a.  
 2-HC (Anderson Cove): Chew, 1970.  
 5-HC (fyke net: in Big Beef Harbor):  
 Anderson and Chew, 1972.  
 1-E (beach seine: Kiket Island):  
 Stober and Salo, 1970a.  
 1-SJ (San Juan Island):  
 Weiss, 1969.  
 1-S (Alki Point): Suomela, 1931.  
 1-SJ: Suomela, 1931.  
 1-S (Golden Gardens): Allen et al.,  
 1960 (duplicated in boat log).
- University of Washington  
Museum Collection
- 3-S (Seattle): 411; 715; 866.  
 4-SJ (Squaw Bay):  
 567; 853; 2298; 2170.
- 13-SJ (False Bay):  
 571; 573; 2265; 2978; 2998; 3440;  
 3558; 1125; 1157; 1172; 2155;  
 9815; 14209 (also Friday Harbor  
 Log, 8/4/52-2).  
 1-SJ (East Sound, White Beach):  
 596.  
 6-SJ (East Sound): 634; 698; 16689;  
 17136; 18682 (also NIH, 1964-66);  
 18685 (also NIH, 1964-66).  
 22-S (Alki Point): 667; 756; 761;  
 762; 763; 764; 792; 4441; 2914;  
 3630; 4215; 4340; 4391; 4397;  
 4462; 4481; 4897; 4907; 860;  
 1440; 1922; 6196.  
 1-SJ (Flat Point): 718.  
 1-E (Saratoga Pass., Camano Head):  
 2536.  
 1-E (Saratoga Pass.): 4267.  
 7-S (Golden Gardens):  
 776; 4508; 8181 (also boat  
 5137A); 8183 (also boat 5215U);  
 8186 (also boat 5137B); 8187;  
 8189 (also boat 492E).  
 1-SJ (east side of Orcas Island):  
 851.  
 2-SJ: 858; 4311.  
 2-SJ (near Peavine Pass.):  
 1101; 2092.  
 1-E (off Everett): 2902.  
 1-PO (Seabold): 4341.  
 3-CS (Redondo Beach):  
 4365; 4996; 5127.  
 2-AI (Bywater Bay): 4433; 14653.  
 1-HC (Squamish Harbor): 4444.  
 1-AI (Useless Bay): 4569.  
 1-PS: 4634.  
 1-CS (Tacoma Smelter): 4665.  
 3-E (Steamboat Slough; Snohomish  
 River): 4706; 4707; 9811.  
 1-SS (off McLane Cove):  
 5664 (also boat 7/20/49-3).  
 1-SS (northwest end of Stretch  
 Island):  
 5667 (also boat 7/20/49-1).  
 1-SS (northwest end of Nisqually  
 Reach):  
 5675 (also boat 7/20/49-5).  
 1-HC (opposite Hoodsport):  
 5783 (also boat 499F).  
 1-SS (Carr Inlet, off Glen Cove):  
 5811 and 5814 (also boat 5009J).  
 1-SS (Case Inlet, west of Herron  
 Island): 5817 (also boat 5009G).  
 2-CS (Port Madison):  
 5879 (also boat 5006D); 6074  
 (also boat 1/22/49).  
 1-PO (Agate Pass.): 4214.  
 6-S (Edmonds): 4253; 4921; 5499;  
 7787; 8184; 11311.  
 2-S (Ballard Beach): 4266; 4274.  
 2-S (south side of West Point):  
 4371; 4406.  
 1-S (off Ballard Locks): 4378.

*Cymatogaster aggregata*

## Embiotocidae

University of Washington  
Museum Collection

- 1-S (North Beach): 4499.  
 2-S (off North Beach): 4661; 4664.  
 8-S (Edmonds Beach):  
 4560; 5291; 5439; 5460; 5474;  
 5513; 5516; 9810.  
 5-S (Carkeek Park):  
 5527; 5538; 5553; 5560; 5680.  
 2-S (beach seine: spit near Ballard  
 Locks): 4578; 4616.  
 2-S (spit south of Ballard Locks):  
 4660; 5383.  
 1-CS (beach seine: Redondo Beach):  
 4734.  
 1-S (Alki Beach house): 4782.  
 1-S (Point Edwards to Point Wells):  
 4980 and 4988.  
 1-S (south of Richmond Beach):  
 5054.  
 1-S (below Government Locks): 952.  
 1-SJ (east side of Shaw Island):  
 1323.  
 1-S (West Seattle): 1773.  
 1-SJ (West Sound): 2223.  
 2-S (Richmond Beach):  
 5580; 5893 (also boat 2/13/50).  
 1-SS (beach seine: mainland opposite  
 Stretch Island):  
 6122 (also boat 7/20/49-2).  
 7-S (off Golden Gardens):  
 5847 (also boat 493B); 5984 (also  
 boat 495D); 5335 (also boat  
 496C); 5731 (also boat 497E);  
 6020 (also boat 5009L); 10424  
 (also boat 5132A); 16253 (also  
 boat 5131C).  
 2-S (off Carkeek Park):  
 5982 (also boat 5020A); 7991  
 (also boat 5212B).  
 1-SS (west of Stretch Island):  
 7837.  
 1-S (1 mile south of Duwamish Head):  
 8182.  
 1-E (Snohomish River mouth): 8185.  
 1-S (south of West Point):  
 8188 (also boat 5027D).  
 1-SS (beach seine: Carr Inlet, 1  
 mile north of Minter Creek):  
 8190 (also boat 5126E).  
 1-HC (off Thorndike Bay): 8215.  
 1-SS (Carr Inlet, off Minter Creek):  
 8375 (also boat 5126D).  
 2-S (beach seine: Carkeek Park):  
 8379 (also boat 5525A,B).  
 1-SJ: 9816.  
 1-CS (beach seine: Cultus Bay):  
 9819 (also boat 5217A).  
 1-S (beach seine: Golden Gardens):  
 11310 (also boat 5215B).  
 1-CS (mid Quartermaster Harbor):  
 11312 (also boat 5042D).  
 1-S (1/2 mile south of Edmonds  
 ferry): 16255.  
 1-PO (off Fletcher Bay):  
 17112 (also boat 6406C).
- 1-SJ (Upright Channel): 17211 (also  
 Friday Harbor Log, 7/5/63).  
 1-S (Ballard Locks): 18683.  
 1-SJ (mid East Sound): 18684 (also  
 Friday Harbor Log, 6/5/64).  
 1-SJ (East Sound, south of Rosario  
 Point):  
 19576 (also NIH, 1964-66).
- Friday Harbor Laboratory Log
- 1-SJ (Jackle's Lagoon, Cattle  
 Point): 6/29/51.  
 1-SJ (Argyle Pond): 7/3/52.  
 20-SJ (Argyle Bay):  
 7/21/52; 7/5/60; 8/16/55-1,2,3,4;  
 7/15/60-2; 8/11/60-2,3,4;  
 6/22/61; 6/23/61; 7/8/61;  
 7/12/61-1,2,3; 7/18/61-2;  
 7/15/63; 6/19/69; 7/10/69-4.  
 8-SJ (False Bay):  
 7/17/50-1; 8/5/60; 6/29/61;  
 7/26/61; 6/21/63; 7/1/69-1,2,3,4.  
 5-SJ (East Sound):  
 8/11/52; 7/26/60-1; 8/13/60-1;  
 6/20/61; 5/11/62.  
 1-SJ (north side of Johns Island,  
 second bay): 8/19/52-1.  
 2-SJ (lower East Sound):  
 7/28/55-2; 8/11/55-3.  
 1-SJ (south of Satellite Island):  
 8/15/55-2.  
 3-SJ (Squaw Bay):  
 8/1/55; 8/1/60-1; 7/10/61-1.  
 1-SJ (outside False Bay):  
 8/17/55-2.  
 1-SJ (west of Decatur Head):  
 7/24/50-1.  
 1-SJ (West Sound and Lopez Sound):  
 6/27/60.  
 8-SJ (Argyle Lagoon): 7/2/60;  
 7/11/60-1; 7/15/60-3; 7/31/60;  
 8/11/60; 7/12/61-2; 7/10/69-2,3.  
 5-SJ (West Sound):  
 7/26/60-2; 8/13/60-2; 6/26/61;  
 7/27/63-B; 6/20/69-2.  
 2-SJ (Mitchell Bay):  
 8/16/60-1; 7/17/61-2.  
 1-SJ (Westcott Bay): 8/16/60-2.  
 1-SJ (White Beach): 8/16/60-4.  
 2-SJ (North Bay): 8/18/60-1,2.  
 1-SJ (McArdle Bay): 8/22/60-3.  
 1-SJ (Smallpox Bay): 7/13/61.  
 1-SJ (Mosquito Pass.): 7/17/61-1.  
 5-SJ (mid East Sound):  
 1/17/64; 2/21/64; 4/3/64;  
 7/11/64; 6/20/69-1.  
 2-SJ (Upright Head to Olga):  
 8/1/60-2; 7/10/61-2.  
 1-SJ (Squaw Bay or West Sound):  
 6/30/67.  
 1-SJ (Squaw-Ogden): 6/27/69.  
 1-SJ (Reed Harbor): 7/15/69-3.  
 1-SJ (False Bay): 6/23/73.  
 1-SJ (Argyle Lagoon): 7/9/73.

*Cymatogaster aggregata*

## Embiotocidae

University of Washington Boat Log

- 1-SJ (Lopez Sound, west of Ram Island): 5033R.
- 14-SJ (training cruise area: East Sound, north of Rosario Point): 6603H; 6614H; 6620H; 6630H; 6722H; 6815H; 6819H; 6908H; 6914H; 7010H; 7017H; 7118H; 7307H; 7313H.
- 4-SJ (training cruise area: Lopez Sound, southwest of Center Island): 7017I; 7110I; 7118I; 7307I.
- 2-B (Bellingham Bay): 6715G; 6822G.
- 16-B (training cruise area: Bellingham Bay, southwest of Post Point): 6603G; 6614G; 6620G; 6630G; 6722G; 6819G; 6826G; 6908G; 6914G; 7010G; 7017G,G.1; 7118G; 7307G; 7313G.
- 11-HC (Dabob Bay): 6202A,F; 7205N; 7102A,B,E,H,K,L; 7112A,B.
- 1-HC (just south of floating bridge): 7112D.
- 2-HC (west of Seabeck Bay and Misery Point): 6902J; 7202A.
- 8-HC (off Pleasant Harbor): 6828E; 6902K,L; 7003I,J,K; 7202C; 7303G.
- 29-HC (Dabob Bay, Broad Spit to Long Spit): 6503A,B,G; 6601A,C,D; 6629A,D,E; 6702D,F; 6804A,F; 6807A,B; 6828A,B; 6902E,F; 7003A; 7202D,E,H,I,J; 7303C,B,D,F.
- 1-HC (opposite Vinland): 7112C.
- 2-HC (Anderson Cove): 7009B,D.
- 1-AI (Tala Point to Hood Head): 6902M.
- 1-AI (east side of Hood Canal entrance, just south of Foulweather Bluff): 7112E.
- 1-AI (Oak Bay, north of Olele Point): 5009C.
- 2-E (Port Susan, off Warm Beach): 5023A,B.
- 1-E (Port Susan, off Spee-Bi-Dah): 5023D.
- 1-E (mouth of Penn Cove, off Long Point to off Snatelum Point): 5213A.
- 1-E (Penn Cove, off Coupeville to off Lovejoy Point): 5213B.
- 12-E (Holmes Harbor, south of Classic): 5305B,G; 5307F,G,P,U; 5312B,C,E,L,N; 5501C.
- 1-E (Holmes Harbor, Dines Point to Classic): 5305C.
- 11-E (Holmes Harbor): 5305I,L,M; 5325B; 5327A,B; 5420A; 5522D; 5604D; 5703E,H.
- 1-E (Holmes Harbor, Rocky Point to Dines Point): 5307K.
- 3-E (Penn Cove, beach seine at Good Beach): 5316F,G,H.
- 3-E (Penn Cove): 5405K; 5614J; 5810H.
- 1-E (Saratoga Pass.; Onamac Point to Indian Beach): 5405L.
- 1-E: 5712B.
- 1-E (Saratoga Pass., Snatelum Point to Onamac Point): 5712C.
- 2-E (training cruise area: off Penn Cove): 6826E; 7118E.
- 2-E (training cruise area: Saratoga Pass., north of Langley): 6630D; 7017D.
- 1-E (training cruise area: east of Gedney Island): 6815C.
- 1-E (Port Susan, off Kayak Point): 6702B.
- 2-E (Port Susan, north of Kayak Point to Tulalip): 7112.
- 1-E (Saratoga Pass., Elger Bay): 7112.
- 2-AI (training cruise area: east of north Marrowstone Island): 6614J; 6630J.
- 6-CS (Port Madison): 1/22/49; 5043A; 5132D; 6203A; 6204B; 5302X.
- 1-CS (head of Quartermaster Harbor): 5042B.
- 1-CS (Tramp Harbor): 5104A.
- 1-CS (off Port Madison): 5043B.
- 2-CS (mouth of Quartermaster Harbor): 5104B; 5115H.
- 3-CS (off Agate Pass.): 5232A; 5302AA; 5310.2F.
- 3-CS (east of Point Monroe): 5805C; 5813B,C.
- 1-CS (beach seine: south of Fay Bainbridge State Park): 5806B.
- 31-CS (Murden Cove): 6610B,D; 6612B; 6613B; 6616; 6710A,B2,C2; 6713C,D,G,H; 6806B; 6809A; 6812E; 6818A,B,C; 6819X; 6821.5G,H,I; 6823-1,2,3; 6906D,E,G; 6912; 7008A; 4/4/73B.
- 2-CS (Vashon Island, off Sylvan Beach): 6703A,B.
- 1-CS (Vashon Island, east of Neill Point): 6703C.
- 1-CS (training cruise area: mid-channel, Skiff Point to West Point): 6614B.
- 1-CS (off West Point): 7017Y.
- 1-CS (Manchester): 6618.
- 5-PO (Agate Pass, buoy N4 to N6): 5048A; 5131A; 5132C; 5310.5J; 6617B.
- 49-PO (off Fletcher Bay to south of Battle Point and Brownsville): 5206B; 5223B; 5236E; 5301B; 5310.3B; 5317A,B; 5420X; 5413A; 5809A; 5523A; 5707B,G,H; 5709C; 5904B; 5907A; 5915B; 5919A; 5923B; 5924B; 6001AM,AN; 6008A; 6016B1,A2,B2,A3,B3,A4,A5,B5; 6101A; 6109A; 6111A,B; 6119J; 6201; 6205D1,D2,D3; 6307; 6320A; 6403AF; 6425-1A,2A; 6427A; 6507K; 6707.
- 1-PO (off Battle Point and north): 5310.3A.

*Cymatogaster aggregata*

## Embiotocidae

University of Washington Boat Log

- 1-PO (Point Bolin to Keyport):  
5310.4D.
- 3-PO (off Manzanita to off Seabold):  
5310.5B,E; 6215A.
- 5-PO (off south of Fletcher Bay):  
5413D; 5801A,C; 6016B4; 6118C.
- 21-PO (most probably off Fletcher Bay):  
6002A; 6009A; 6203C; 6204A; 6214;  
6711C; 6713A,B,E,F; 6715;  
6821.5F; 7011A; 7020; 7104-1,2;  
7105-1,2; 7107; 7302A; 7313X.
- 1-PO ("B-2" to "B-1"): 6205C3.
- 2-PO (beach seine: 1 mile north of Illahee Dock): 6205A3.1,A3.2.
- 1-PO (off Seabold Wharf): 6617A.
- 1-PO (Brownsville to White Point):  
6806A.
- 12-S (off Meadow Point to Carkeek):  
4/16/49-3; 5203A; 5211B,C; 5212C,  
D,E; 5216A; 5606A; 6506C; 7119A,  
B; 7120A.
- 38-S (off Golden Gardens to Meadow Point):  
494D,E; 4910A; 5007C;  
5008B,C; 5014C; 5017C,D; 5028A,C;  
5110B; 5112C,E; 5119C,G,H; 5129C;  
5132B; 5203D; 5314C; 5329C,D;  
5512G; 5607B; 5702AN; 5704E;  
5707J,K; 5907C,D; 5920B,E,F;  
6112B; 6114A; 6206B; 6510C.
- 99-S (beach seine: Golden Gardens to Meadow Point):  
5001; 5007D;  
5015A,C; 5016C; 5019B,C; 5024C;  
5032.1A,.1C; 5036A; 5040A; 5047A,  
B,C; 5105A,B; 5110H; 5114A,B,C,D;  
5116C1,C2,E; 5121B; 5127C; 5129B;  
5134A,B; 5209C,D; 5214A,B; 5215E,  
F,G,I,J,K,L,N; 5320A; 5322A;  
5324E; 5326A; 5328A; 5329E;  
5404A; 5412A; 54150,B,P; 5417A;  
5419; 5424A,B; 5505D,E,F; 5508C,  
D.; 5510E,F; 5513C; 5514C,D;  
5609A; 5612A; 5706A; 5710B,D;  
5807A,B; 5913B; 5920N,O; 6019A;  
6210C; 6211; 6-6309; 6417;  
4-6310; 6319; 6411A,B; 6508D;  
6509D; 6518A,B; 6716A.
- 14-S (beach seine): Carkeek Park):  
5219A,B.; 5220A,C; 5221B,C;  
5225A,B; 5231A; 5708A,B,C; 5808A,  
B.
- 1-S (off Alki Point to off Duwamish Head):  
5702AM.
- 1-S (beach seine: north side of West Point):  
7311A.
- 4-S (Golden Gardens):  
6311A; 6511D,E,F.
- 13-S (beach seine: Alki Point to Duwamish Head):  
13-6619.
- 1-S (off West Point sewer outfall):  
6718-6.
- 1-S (off West Point): 6721-A2.
- 1-S (1 mile southwest of West Point):  
6806C.
- 3-CP (off Camp Sealth):  
5009E; 5104CC,DD.
- 1-SS (north end of Pickering Pass to off McLane Cove):  
5009H.
- 1-SS (off east side of Cutts Island, Carr Inlet):  
5037D.
- 1-SS (beach seine: Carr Inlet, west side of Cutts Island):  
5037E.
- 8-SS (Carr Inlet, off Wauna):  
5037I; 5101A; 5104F,G,W; 5126L;  
5227A,C.
- 14-SS (Carr Inlet, off Glen Cove to off Cutts and Raft Islands):  
5045H,K; 5101B; 5102A; 5104K,L,M,  
Y,Z,AA; 5115F; 5126M; 5213D;  
5227B.
- 16-SS (Carr Inlet, Minter Creek to Elgin):  
5045J; 5046C; 5101C;  
5102C; 5104D,V,X; 5107A; 5126F;  
5135A,B,D; 5213F; 5227D,E,I.
- 2-SS (Oakland Bay, off Shelton):  
5115B,C.
- 1-SS (Totten Inlet, Windy Point to Steamboat Island):  
5115D.
- 1-SS (Case Inlet, off Victor):  
5126G.
- 1-SS (off McLane Cove to Stretch Island):  
5201L.
- 1-SS (east of Hartstene Island, Case Inlet):  
6724C.
- 5-SS (Carr Inlet):  
5522C,A; 5703B,C,D.
- 1-SS (trap: Eld Inlet): 6219-2.
- 1-SS (Drayton Pass.): 6724D.
- 2-SS (Carr Inlet, mid-channel, Glen Cove to Green Point):  
6724B-1,2.

Miscellaneous Logs

- 1-HC (beach seine: Twanoh State Park):  
R. Dryfoos, personal communication, 9/63.
- 10+-S (beach seine: Duwamish River estuary):  
Metro, 1963-70.
- 10+-S (Duwamish River estuary):  
Metro, 1966-70.
- 50+-S (Duwamish Head to Alki Point):  
U.W. Ocean., 1964-67.
- 50+-E (Port Gardner Bay):  
U.W. Ocean., P.G., 1962-67.
- 287-PO (south of Fletcher Bay):  
U.W. Ocean., P.O., 1964-65.
- 50+-S (Golden Gardens to Meadow Point):  
U.W. Ocean., Hoh, 1963-67.
- 50+-PO (south and north of Fletcher Bay):  
U.W. Ocean., Hoh, 1963-67.
- 50+-SS (Case Inlet, off Taylor Bay to off Whiteman Cove):  
U.W. Ocean., Hoh, 1963-67.
- 10+-SS (Carr Inlet, off Horsehead Bay):  
U.W. Ocean., Hoh, 1963-67.
- 50+-CS (Port Madison):  
U.W. Ocean., Hoh, 1963-68.
- 21-E (Port Susan):  
U.W. Ocean., Hoh, 1963-67.
- 6-E (Penn Cove):  
U.W. Ocean., Hoh, 1963-67.

*Cymatogaster aggregata*

## Embiotocidae

Miscellaneous Logs

- 5-E (Port Gardner Bay):  
U.W. Ocean., Hoh, 1963-67.
- 5-E (off Rocky Point to off Utsalady Point):  
U.W. Ocean., Hoh, 1963-67.
- 2-E (Saratoga Pass., Rocky Point):  
U.W. Ocean., Hoh, 1963-67.
- 7-E (Holmes Harbor):  
U.W. Ocean., Hoh, 1963-67.
- 1-CS (herring trawl: Skiff Point to Point Jefferson):  
U.W. Ocean., 1968-69.
- 2-SS (herring trawl: mouth of Carr Inlet):  
U.W. Ocean., 1968-69.
- 9-PO (herring trawl: south of Fletcher Bay):  
U.W. Ocean., 1968-69.
- 3-AI (east of Port Townsend):  
NMFS, Cobb-35.
- 2-B (Bellingham Bay, Eliza Island):  
NMFS, Cobb-68.
- 1-E (Elger Bay):  
NMFS, Cobb, 1/20/61.
- 17-SJ (East Sound, south of Rosario Point): NIH, 1964-66.
- 1-SJ (East Sound): NIH, 1968-71.
- 1-SJ (False Bay): NIH, 1968-71.
- 1-B (Bellingham Bay, off Nooksack River to Marine Drive):  
NIH, 1968-71.
- 13-S (Golden Gardens to Carkeek Park): NIH, 1968-71.
- 1-S (Duwamish Head to Alki Point):  
NIH, 1968-71.
- 2-PO (Clam Bay): NIH, 1968-71.
- 1-HC (Big Beef Harbor): NIH, 69042.
- 1-SS (Case Inlet, Stretch Island to Herron Island): NIH, 1968-71.
- 11-CS (Port Madison):  
Van Cleve, trap, 1961-65.
- 4-PO (off Fletcher Bay):  
Van Cleve, trap, 1961-65.
- 14-SS (Eld Inlet entrance):  
Van Cleve, trap, 1961-65.
- 5-E (Holmes Harbor):  
Van Cleve, trap, 1961-65.
- 4-JF (beach seine: Dungeness embayment):  
Peninsula College, 1971.
- 1-JF (beach seine: Port Angeles embayment):  
Peninsula College, 1971.
- 1-JF (Discovery Bay):  
Battelle, 1967-69.
- 1-JF (lower half of Sequim Bay):  
Sea Grant, 71110.
- 1-CS (Port Madison): Bruce Miller, Diving Log, 9/22/64.
- 1-S (Edmonds ferry dock): Bruce Miller, Diving Log, 10/11/64.
- 10-JF (west of Protection Island):  
NMFS, Cobb, 2/28/73.
- 1-S (Alki Point):  
S.L. Ralston, Diving Log, 1971.
- 1-CP (Salmon Beach):  
S.L. Ralston, Diving Log, 1971.
- 4-S (Golden Gardens):  
S.L. Ralston, Diving Log, 1971.
- 1-AI (South Whidbey State Park):  
S.L. Ralston, Diving Log, 1971.
- 1-E (Bowman Bay):  
S.L. Ralston, Diving Log, 1971.
- 8-CP (beach seine: Gig Harbor spit):  
Sea Grant, 72003 (also boat 7208).
- 2-CP (off Gig Harbor spit): Sea Grant, 72003 (also boat 7208).
- 3-GS (Birch Bay; Cherry Point; Point Roberts): Al Millikan, personal communication, 2/17/70.
- 1-GS (south of Cherry Point):  
Sea Grant, 72009.
- 3-S (Duwamish River estuary, 16th Ave. S. to 1st Ave. S. bridge):  
Sea Grant, 72010.
- 2-AI (beach seine: Mutiny Bay):  
Sea Grant, 72015.
- 5-CS (beach seine: Seahurst County Park): Sea Grant, 72016.
- 2-PO (beach seine: Dyes Inlet, Tracyton launch ramp):  
Sea Grant, 72018.
- 3-SS (beach seine: Nisqually Head):  
Sea Grant, 72021.
- 9-S (beach seine: Golden Gardens):  
Sea Grant, 1972.
- 4-S (Duwamish River estuary, 16th Ave. S. to 1st Ave. S. bridge):  
Sea Grant, 72024.
- 1-CP (off Gig Harbor spit):  
Sea Grant, 72025.
- 1-HC (off Big Beef Harbor):  
Sea Grant, 72026.
- 2-B (beach seine: Wildcat Cove):  
Sea Grant, 72029.
- 3-SS (beach seine: Nisqually Head):  
Sea Grant, 72030.
- 1-HC (off Big Beef Harbor):  
Sea Grant, 72031.
- 2-AI (beach seine: Mutiny Bay):  
Sea Grant, 72033.
- 1-SS (off Nisqually Delta):  
Sea Grant, 72034.
- 3-B (Bellingham Bay, off Nooksack River): Sea Grant, 72035.
- 1-B (Bellingham Bay, east of Eliza Island): Sea Grant, 72035.
- 17-S (beach seine: north side of West Point): Sea Grant, 1973.
- 13-S (beach seine: south side of West Point): Sea Grant, 1973.
- 6-CS (beach seine: at Lunds Gulch, north of Meadowdale):  
Sea Grant, 73002.
- 9-S (off northwest side of West Point): Sea Grant, 1973.
- 6-S (off southwest side of West Point): Sea Grant, 1973.
- 4-S (north of Meadow Point to Carkeek Park): Sea Grant, 1973.

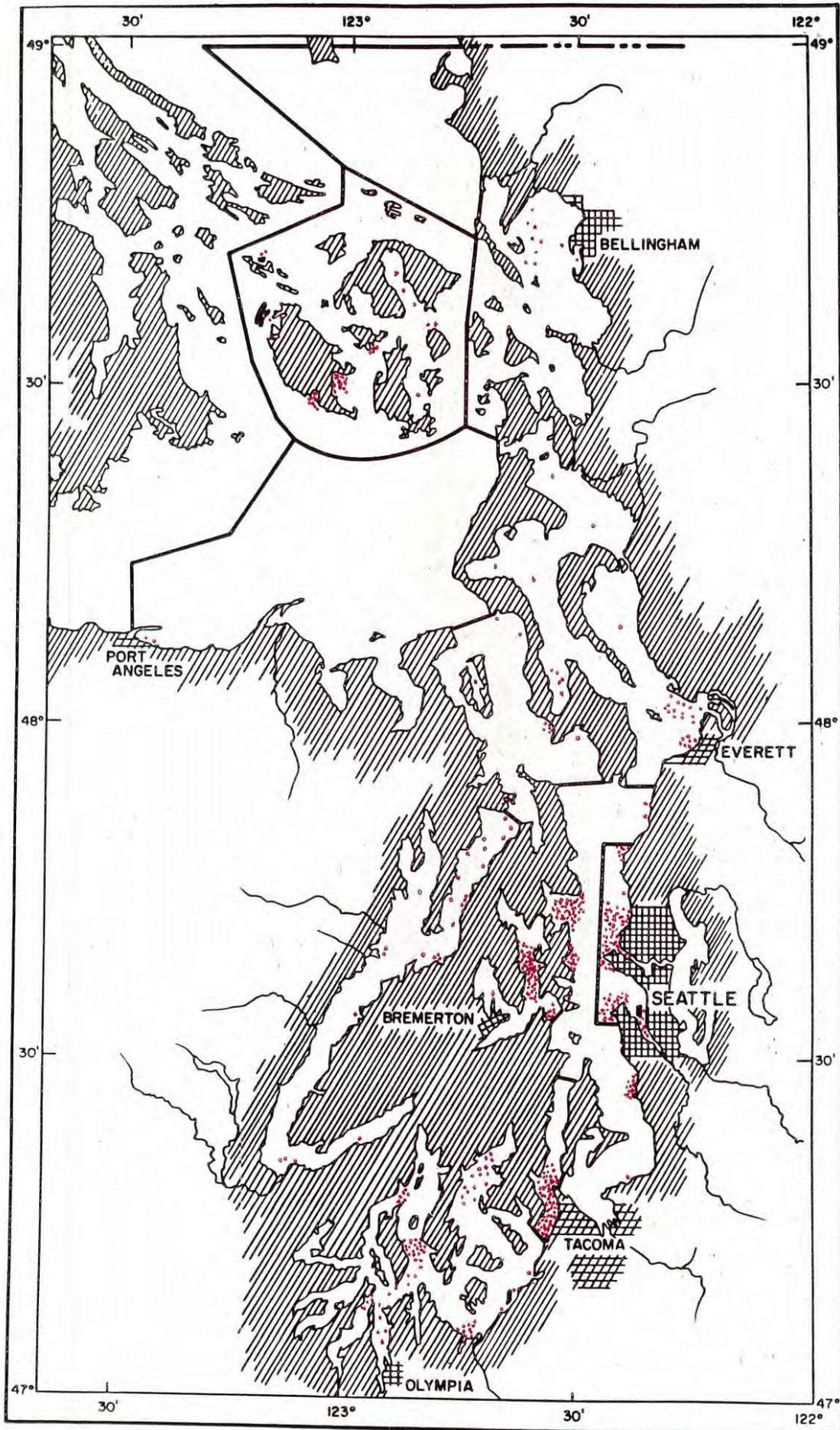


*Cymatogaster aggregata*

Embiotocidae

Miscellaneous Logs

- 4-S (southwest of Alki Point):  
Sea Grant, 1973.
- 2-S (deep otter trawl: off southwest  
of Alki Point): Sea Grant, 1973.
- 4-PO (off south of Fletcher Bay):  
Sea Grant, 73008.
- 2-S (Duwamish River estuary, 1st  
Ave. S. to 16th Ave. S. bridge):  
Sea Grant, 1973.
- 2-S (Duwamish River estuary,  
downstream from 1st Ave. S.  
bridge): Sea Grant, 1973.
- 2-SS (off Nisqually River delta):  
Sea Grant, 1973.
- 8-SS (McAllister Creek estuary):  
Sea Grant, 1973.
- 2-HC (off southwest of Big Beef  
Harbor): Sea Grant, 1973.
- 4-SS (McLane Cove toward Stretch  
Island): Sea Grant, 1973.
- 1-SS (west side of Dougall Point):  
Sea Grant, 1973.
- 11-SS (mid-channel, McLane Cove to  
Stretch Island):  
Sea Grant, 1973-74.
- 10-HC (off Union):  
Sea Grant, 1973-74.
- 6-HC (mid-channel, off Union):  
Sea Grant, 1973-74.
- 8-HC (off Skokomish River delta):  
Sea Grant, 1973-74.
- 1-E (Holmes Harbor):  
U.W. Ocean., Hoh, S.J., 1966.
- 4-HC (deep otter trawl: mid-channel,  
off Skokomish River delta):  
Sea Grant, 1973-74.
- 1-HC (Carlson Point to King Spit):  
Sea Grant, 73039.
- 3-HC (Bangor Annex): Kramer, Chin,  
and Mayo, NCEL Survey, 1973.
- 3-SS (Cormorant Pass.):  
Sea Grant, 73059, 73060.
- 2-B (Bellingham Bay): Tyler, 1965.
- 1-SS (Carr Inlet): WSDP, Commercial  
Catch Comp., 1966-71.
- 1-JF (west of Protection Island):  
NMFS, Cobb-35.



*Embiotoca lateralis*

## Embiotocidae

Published Records

- 1-SS (Fort Steilacoom):  
Girard, 1859; Suckley, 1860;  
Girard, 1856a.
- 1-JF (beach seine: Port Angeles):  
Gilbert, 1895.
- 1-AI (Kilisut Harbor):  
Evermann and Goldsborough, 1907.
- 1-SJ: Starks, 1911.
- 1-HC (Holly):  
Schultz and DeLacy, 1935-36.
- 1-E (Skagit and Similk Bays):  
Stober and Salo, 1970a.
- 1-S (Duwamish River): Salo, 1969.
- 1-S (Duwamish Head): Salo, 1969.
- 1-E (Skagit Bay): Salo, 1969.
- 3-S (Alki Point; off Ballard Locks;  
Edmonds Beach):  
Sivalingam, 1953.
- 6-S (Golden Gardens):  
Sivalingam, 1953.
- 10-S (Carkeek Park):  
Sivalingam, 1953.
- 8-B (beach seine: Bellingham Bay,  
north of Eliza Island):  
Tyler, 1964.
- 1-CS (Dumas Bay): Miller, 1971b.
- 1-CS (Seahurst County Park):  
Miller, 1971a.
- 10+-SS (Case Inlet to Olympia):  
Haw and Buckley, 1971.
- 50+-CP (Tacoma Narrows):  
Haw and Buckley, 1971.
- 2-HC (fyke net: in Big Beef Harbor):  
Anderson and Chew, 1972.
- 1+-SJ: MacPhee and Clemens, 1962  
(also Friday Harbor Lab Log).
- 10+-HC (north part):  
Haw and Buckley, 1971.

University of Washington  
Museum Collection

- 1-S (Seattle): 93.
- 3-SJ (False Bay):  
572; 2266; 14212 (also Friday  
Harbor Log, 8/4/52-2).
- 1-SJ (East Sound, White Beach):  
595.
- 1-SJ: 731.
- 12-S (Alki Point): 766; 875; 931;  
1441; 1920; 3124; 3633; 4217;  
4372; 4395; 4412; 4908.
- 4-S (Golden Gardens):  
770; 798; 17131; 18050.
- 1-SJ (near Peavine Pass.): 1102.
- 1-SJ (Peavine Pass.): 2091.
- 1-SJ (Squaw Bay): 2301.
- 1-AI (Useless Bay): 4415.
- 1-AI (Bywater Bay): 4455.
- 1-PS: 4636.
- 1-S (Shilshole Bay): 15449.
- 1-S (off Ballard Locks): 4380.
- 1-S (south of Ballard Locks): 4843.
- 2-S (beach seine: spit near Ballard  
Locks): 4582; 4618.

- 3-S (off Golden Garden): 5853 (also  
boat 493B); 5983 (also boat  
495D); 5836 (also boat 496C).
- 3-S (Edmonds): 4930; 5226; 4910.
- 5-S (Edmonds Beach):  
5409; 5461; 5475; 5512; 5517.
- 7-S (Carkeek Park):  
5528; 5540; 5551; 5562; 5678 and  
5679; 5701; 11687.
- 1-S (Duwamish Head): 8113.
- 1-S (beach seine: Golden Gardens):  
8159 (also boat 5137A).
- 1-S (Duwamish River): 11315.
- 2-S (beach seine: Carkeek Park):  
14210 (also boat 5219A); 14211  
(also boat 5221B).
- 1-SS (beach seine: 1 mile north of  
Minter Creek):  
14213 (also boat 5126E).
- 1-SJ (Upright Channel): 17203.

Friday Harbor Laboratory Log

- 2-SJ (Satellite Island):  
7/5/51-3; 7/10/50-6.
- 1-SJ (San Juan Island, White Point):  
7/19/51-1.
- 15-SJ (Argyle Bay):  
7/21/52; 8/16/55-2,3; 7/5/60;  
8/11/60-2,3; 6/22/61; 6/23/61;  
7/8/61; 7/12/61-1,3,4; 7/18/61-2;  
7/15/63; 7/10/69-4.
- 2-SJ (False Bay): 8/5/60; 6/29/61.
- 3-SJ (Squaw Bay):  
8/1/55; 8/1/60-1; 7/10/61-1.
- 1-SJ (outside False Bay):  
8/17/55-2.
- 1-SJ (Argyle Lagoon): 8/11/60.
- 1-SJ (Mitchell Bay): 8/16/60-1.
- 1-SJ (Westcott Bay): 8/16/60-2.
- 1-SJ (North Bay): 8/18/60-1.
- 1-SJ (San Juan Island): 5/62.
- 2-HC (off Pleasant Harbor):  
7202C; 7003I.
- 1-CS (beach seine: south of Fay  
Bainbridge State Park): 5806A.
- 11-CS (Murden Cove):  
6710A; 6821.5H; 6610C; 6612B;  
6713C,G; 6812B,C; 6818A,C; 6823.
- 2-E (Holmes Harbor): 5522D; 5604D.
- 1-E (Saratoga Pass., south of  
Snatelum Point): 5712C.
- 2-PO (off Fletcher Bay):  
5413E; 7206.
- 3-PO (probably off Fletcher Bay):  
6214; 6916H; 7104-1.
- 23-S (off Golden Gardens to Meadow  
Point): 494B; 498A; 5009K;  
5014C; 5110B; 5112C; 5119H;  
5131C; 5132A,B; 5203D; 5233B,C;  
5329D; 5512G; 5607B; 5907C;  
5920F; 6018A; 6112B,C; 6026A,B.
- 5-S (beach seine: Alki Point to  
Duwamish Head): 5-6619.

*Embiotoca lateralis*

## Embiotocidae

Friday Harbor Laboratory Log

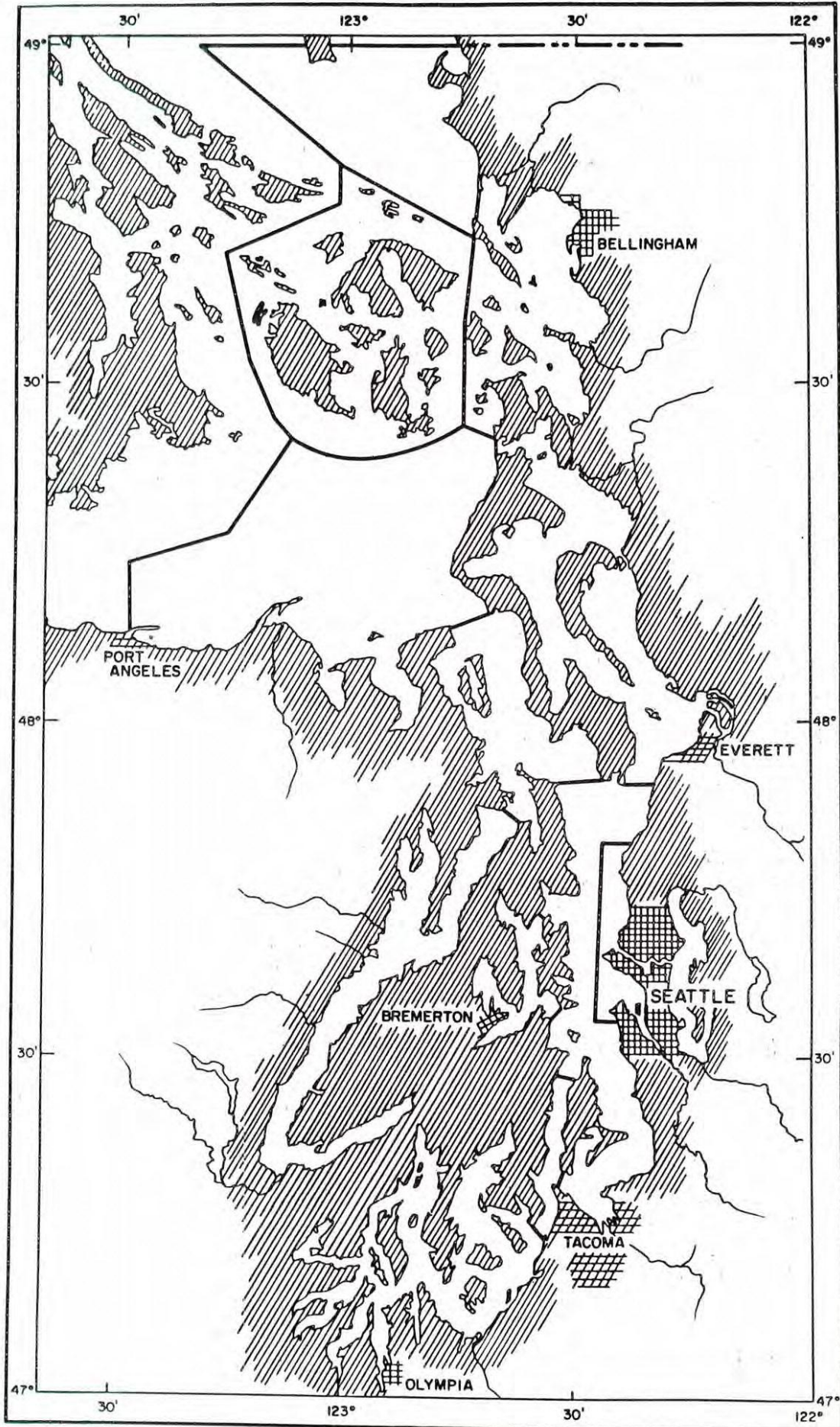
- 125-S (beach seine: Golden Gardens to Meadow Point): 492E; 5007D; 5012C; 5016A,C; 5018A; 5019B,C; 5021A,D,F,G; 5024A,C,D; 5030B; 5032.1A,.1C; 5036A; 5040A; 5047A, B,C; 5108A; 5110G,H; 5112F,G; 5114B,D; 5116A,B,Cl,Dl,E; 5119F; 5121B; 5127C; 5129B; 5134A,B; 5137B; 5209C,D; 5214Al,A2,B,C,Dl, D2,El,E2,F1,F2; 5215U,B,C,G,K; 5320A; 5322A; 5324E; 5406; 5407; 5409; 5415J,G; 5417A; 5609A,B; 5612A; 5706A,B,C; 5710B,C,D; 5804A; 5807A,B; 5913B; 5914A; 5920L,O; 5925A; 6014A; 6019A,B,C; 6115A,B; 6116A,B; 6207B,C; 6210C; 6211; 3-6309; 4-6310; 6311B,C; 6319; 6410B,C; 5-6417; 6508C,D; 6509A,B,D; 6513A; 6518A; 6711B2; 6716A; 7209B,D.
- 15-S (beach seine: Carkeek Park): 5022A; 5219B; 5220A; 5221C; 5225A,B; 5231A; 5311A; 5313C; 5708A,B,C,D; 5808A,B.
- 5-S (off Meadow Point to Carkeek Park): 5211A; 7119A,B; 7120A,B.
- 5-S (beach seine: north side of West Point): 7310B1,B2,B3; 7311A,B.
- 2-S (Golden Gardens): 6311A; 6511F.
- 2-S (off Meadow Point): 6506A,C.
- 1-S (Meadow Point to Richmond Beach): 6429A.
- 2-S (off Alki Point to Duwamish Head): 6615A,B.
- 1-SS (north end of Pickering Pass. to off McLane Cove): 5009H.
- 1-SS (beach seine: Carr Inlet, west side of Cutts Island): 5037E.
- 3-SS (off Minter Creek to Elgin): 5101C; 5104D; 5135D.
- 6-SS (Carr Inlet, off Glen Cove to Raft and Cutts Islands): 5045H; 5101B; 5104K,L,M,N.
- 2-SS (Carr Inlet): 5522C; 5605B.
- 1-SS (trap: Eld Inlet): 6219-2.
- 1-SJ (training cruise area: East Sound, north of Rosario Point): 7017H.
- 1-B (training cruise area: Bellingham Bay, southwest of Post Point): 7017G.
- 1-HC (Dabob Bay): 7102B.
- 1-SJ (training cruise area: southwest of Center Island): 7017I.
- 1-PO (probably off Fletcher Bay): 7313X.
- Miscellaneous Logs
- 10+-E (east of Gedney Island): R. Tyler, personal communication, 6/3/63.
- 1-HC (beach seine: Twanoh State Park): R. Dryfoos, personal communication, 9/63.
- 1-S (West Point to Magnolia): Metro, 1963-70.
- 9-S (beach seine: Duwamish River estuary): Metro, 1963-70.
- 1-S (Duwamish River estuary): Metro, 1966-70.
- 5-S (Duwamish Head): U.W. Ocean., 1964-67.
- 1-S (Duwamish River): U.W. Ocean., 1964-67.
- 7-E (Port Gardner Bay): U.W. Ocean., P.G., 1962-67.
- 50+-PO (just south of Fletcher Bay): U.W. Ocean., P.O., 1964-65.
- 50+-S (Golden Gardens to Meadow Point): U.W. Ocean., Hoh, 1963-67.
- 17-PO (south and north of Fletcher Bay): U.W. Ocean., Hoh, 1963-67.
- 1-HC (Seabeck): U.W. Ocean., Hoh, 1963-67.
- 14-SS (Case Inlet, off Taylor Bay to off Whiteman Cove): U.W. Ocean., Hoh, 1963-67.
- 3-SS (Carr Inlet, off Horsehead Bay): U.W. Ocean., Hoh, 1963-67.
- 29-CS (Port Madison): U.W. Ocean., Hoh, 1963-68.
- 1-E (Port Susan): U.W. Ocean., Hoh, S.J., 1966.
- 1-SJ (East Sound, south of Rosario Point): NIH, 1964-66.
- 11-S (Golden Gardens to Meadow Point to Carkeek Park): NIH, 1968-71.
- 1-PO (Clam Bay): NIH, 1968-71.
- 1-CS (Port Madison): Van Cleve, trap, 1961-65.
- 1-PO (off Fletcher Bay): Van Cleve, trap, 1961-65.
- 3-SS (Eld Inlet entrance): Van Cleve, trap, 1961-65.
- 3-E (Holmes Harbor): Van Cleve, trap, 1961-65.
- 1-E (Penn Cove): Van Cleve, trap, 1961-65.
- 1-JF (beach seine: Port Angeles embayment): Peninsula College, 1971.
- 2-CS (3-Tree Point): Bruce Miller, Diving Log, 9/64.
- 1-S (Edmonds ferry dock): Bruce Miller, Diving Log, 10/11/64.
- 1-SJ (East Sound): Bruce Miller, Diving Log, 10/18/64.
- 1-CS (3-Tree Point): Bruce Miller, Diving Log, 2/3/67.
- 1-S (Alki Point): Bruce Miller, Diving Log, 5/17/68.
- 1-CS (reef on north side of Bainbridge Island): Bruce Miller, Diving Log, 6/21/68.
- 1-CS (Port Blakely): Bruce Miller, Diving Log, 7/12/68.
- 1-S (Golden Gardens): Bruce Miller, Diving Log, 12/4/68.

*Embiotoca lateralis*

## Embiotocidae

Miscellaneous Logs

- 2-PO (Clam Bay):  
Bruce Miller, Living Log, 1970.
- 1-PO (Orchard Rocks): Bruce Miller,  
Diving Log, 9/11/70.
- 1-CS (Picnic Point): Bruce Miller,  
Diving Log, 10/2/70.
- 2-S (Golden Gardens):  
S.L. Ralston, Living Log, 1971.
- 1-AI (South Whidbey Island State  
Park):  
S.L. Ralston, Living Log, 1971.
- 1-S (south of Carkeek Park):  
Sea Grant, 3/17/71.
- 13-CP (beach seine: Gig Harbor  
spit): Sea Grant, 72003 (also  
boat 7208).
- 1-S (Duwamish River estuary, 16th  
Ave. S. to 1st Ave. S. bridge):  
Sea Grant, 72010.
- 5-CS (beach seine: Seahurst County  
Park): Sea Grant, 72016.
- 1-PO (beach seine: Dyes Inlet,  
Tracyton launch ramp):  
Sea Grant, 72018.
- 3-SS (beach seine: Nisqually Head):  
Sea Grant, 72021.
- 3-CP (off Gig Harbor spit):  
Sea Grant, 72025.
- 1-HC (off Big Beef Harbor):  
Sea Grant, 72026.
- 6-S (beach seine: Golden Gardens):  
Sea Grant, 1972.
- 2-SS (beach seine: Nisqually Head):  
Sea Grant, 72030.
- 2-AI (beach seine: Mutiny Bay):  
Sea Grant, 72033.
- 1-SS (off Nisqually Flats):  
Sea Grant, 72034.
- 9-S (beach seine: north side of West  
Point): Sea Grant, 1973.
- 6-S (beach seine: south side of West  
Point): Sea Grant, 1973.
- 1-CS (beach seine: at Lunds Gulch  
north of Meadowdale):  
Sea Grant, 73002.
- 2-S (off northwest of West Point):  
Sea Grant, 1973.
- 4-S (off southwest of West Point):  
Sea Grant, 1973.
- 12-S (north of Meadow Point to  
Carkeek Park): Sea Grant, 1973.
- 1-PO (off south of Fletcher Bay):  
Sea Grant, 73008.
- 1-SS (off Nisqually-McAllister  
Creek delta): Sea Grant, 1973.
- 3-AI (beach seine: Mutiny Bay):  
Sea Grant, 72015.
- 3-SS (McAllister Creek estuary):  
Sea Grant, 1973.
- 2-SS (McLane Cove toward Stretch  
Island): Sea Grant, 1973.
- 2-SS (west side of Dougall Point):  
Sea Grant, 1973.
- 2-SS (mid-channel, McLane Cove to  
Stretch Island):  
Sea Grant, 1973.
- 1-HC (off Union): Sea Grant, 1973.
- 2-HC (off Skokomish River delta):  
Sea Grant, 1973.
- 3-HC (Bangor Annex): Kramer, Chin  
and Mayo, NCEL Survey, 1973.
- 1-SS (Tatsolo Point):  
Sea Grant, 73059.
- 1-SS (Cormorant Pass):  
Sea Grant, 73060.
- 2-B (Chuckanut Bay; Pleasant Bay):  
Al Milbun, Diving, 1961.
- 1-AI (Keystone ferry):  
Al Milbun, Diving, 4/9/61.
- 1-S (southwest of Alki Point):  
Sea Grant, 1973.

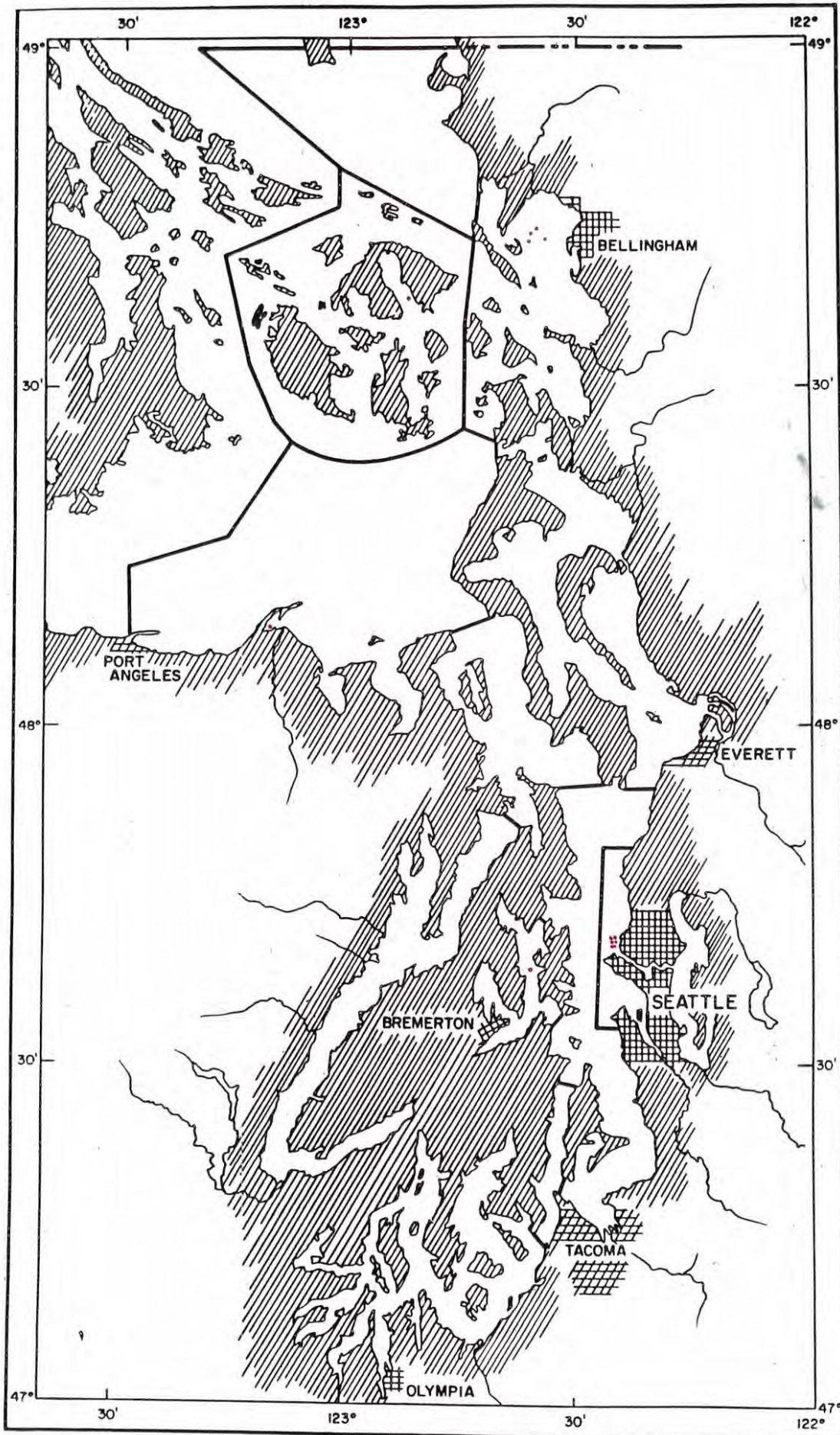


*Hyperprosopon ellipticum*

Embiotocidae

Published Records

- 1-JF (beach seine: Port Angeles):  
Gilbert, 1895.
- 1-PS: Jordan and Gilbert, 1881c;  
Jordan, 1884.
- 1-PS: Jordan and Starks, 1896.
- 1-PS: Kincaid, 1919.





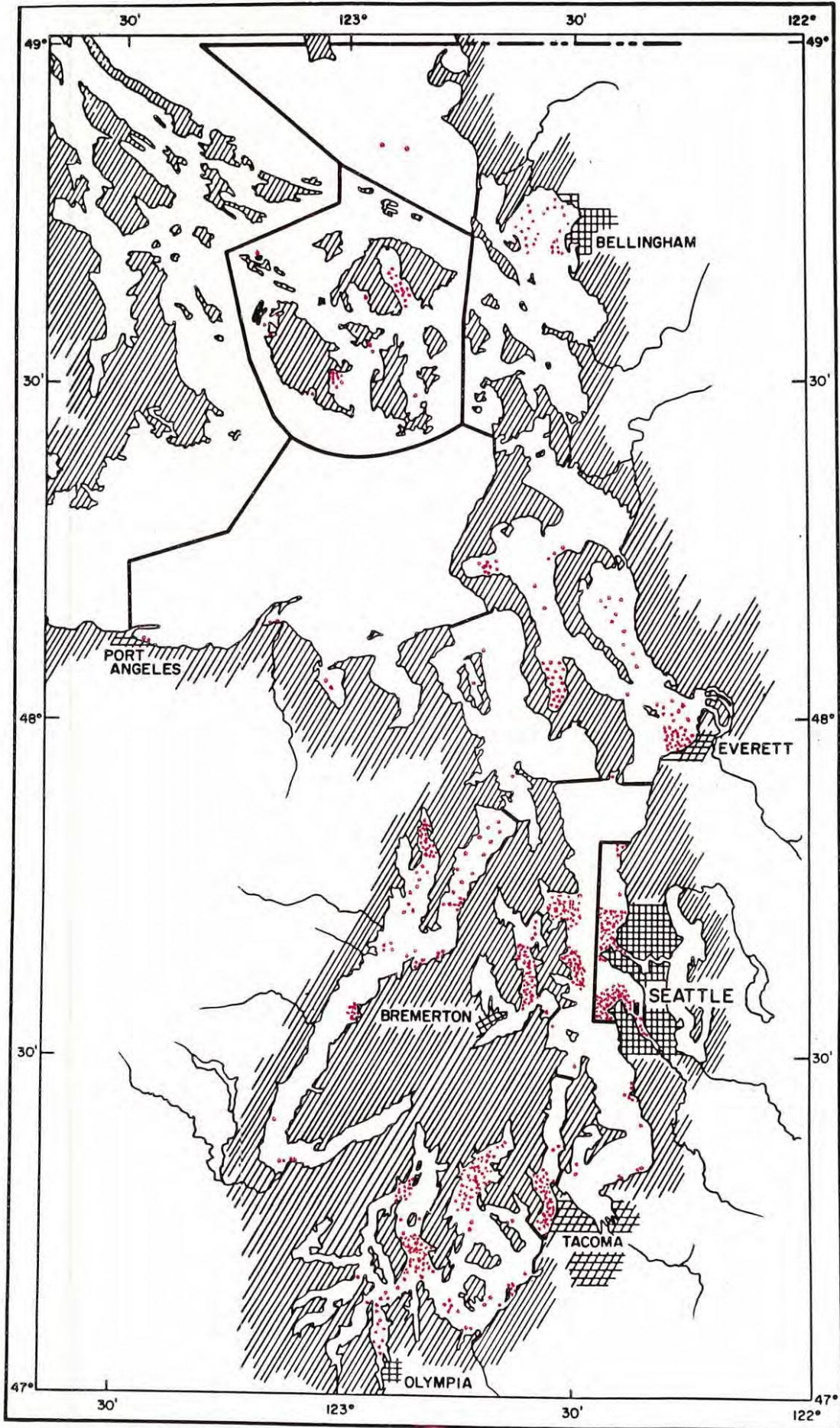
*Phanerodon furcatus*

Embiotocidae

Published Records

1-SJ: Starks, 1911.

University of Washington  
Museum Collection1-SJ (East Sound):  
17122 (Bruce Miller, 9/16/63).Miscellaneous Logs6-S (Golden Gardens to Meadow  
Point):  
U.W. Ocean., Hoh, 1963-67.  
1-PO (south and north of Fletcher  
Bay): U.W. Ocean., Hoh, 1963-67.  
4-B (Bellingham Bay): WSDF,  
groundfish trawl, through 1970.  
1-JF (beach seine: Dungeness embay-  
ment): Peninsula College, 1971.



*Rhacochilus vacca*

## Embiotocidae

Published Records

- 1-SS (Fort Steilacoom):  
Girard, 1856a; 1859.  
1-PS: Suckley, 1860.  
1-JF (beach seine: Port Angeles):  
Gilbert, 1895.  
2-AI (Kilisut Harbor; Marrowstone  
Point):  
Evermann and Goldsborough, 1907.  
1-SJ: Starks, 1911.  
1-HC (Holly):  
Schultz and DeLacy, 1935-36.  
2-GS: Smith, 1936.  
2-B (Bellingham Bay): Smith, 1936.  
5-E (Coupeville): Smith, 1936.  
1-JF (Sequim Bay): Smith, 1936.  
2-HC (Bangor; Dabob Bay):  
Smith, 1936.  
1-SS (Hale Pass): Smith, 1936.  
1-HC (Hoodsport): Smith, 1937.  
2-SS (Anderson Island; Dofflemeyer  
Point): Smith, 1937.  
3-S Duwamish River): Salo, 1969.  
14-S (Duwamish Head): Salo, 1969.  
4-E (Port Gardner): Salo, 1969.  
1-CS (beach seine: south side of  
Point Jefferson): Kendall, 1966.  
2-CS (Dumas Bay): Miller, 1971b.  
2-CS (Seahurst County Park):  
Bruce Miller, 1971a.  
10+-HC (north part):  
Haw and Buckley, 1971.  
50+-CP (Tacoma Narrows):  
Haw and Buckley, 1971.  
10+-SS (Case Inlet to Olympia):  
Haw and Buckley, 1971.  
2-HC (Anderson Cove): Chew, 1970.  
3-HC (fyke net: in Big Beef Harbor):  
Anderson and Chew, 1972.  
20-B (beach seine: Bellingham Bay,  
north of Eliza Island):  
Tyler, 1964.

University of Washington  
Museum Collection

- 7-S (Alki Point): 765; 869; 874;  
1921; 3123; 4265; 4480.  
1-S (West Seattle): 916.  
1-E (Saratoga Pass., Sandy Point):  
2661.  
1-S (beach seine: North Beach):  
4523.  
2-S (sandspit near Ballard Locks):  
4576; 4659.  
2-PS: 4638; 5593.  
1-SS (Carr Inlet, off Glen Cove):  
5812 (also boat 5009J).  
1-SS (Case Inlet, west of Herron  
Island): 5813 (also boat 5009G).  
1-CS (Port Madison): 6089.  
1-SS (beach seine: mainland opposite  
Stretch Island):  
6095 (also boat 7/20/49-2).  
1-SS (off McLane Cove):  
9813 (also boat 5009H).

- 1-CS (beach seine: Cultus Bay):  
9818 and 16269 (also boat 5217A).  
2-CS (Redondo Beach): 11677; 4795.  
2-S (beach seine: Golden Gardens):  
5869 (also boat 5/3/49); 16265  
(also boat 5925A).  
1-S (Golden Gardens):  
5866 (also boat 6/29/49).  
1-S (off Golden Gardens):  
5742 (also boat 497E).  
2-SJ (East Sound):  
692; 18680 (also NIH, 1964-66).  
1-S (Seattle): 841.  
3-S (Edmonds Beach):  
5524; 11319; 16258.  
4-S (Carkeek Park):  
5535; 5539; 5552; 5561.  
1-SS (beach seine: 1 mile north of  
Minter Creek):  
10422 (also boat 5126E).  
1-S (Meadow Point):  
11318 (also boat 5129B).  
1-S (Ballard Locks): 18681.

Friday Harbor Laboratory Log

- 1-SJ (Satellite Island): 7/5/51-3.  
9-SJ (Argyle Bay):  
7/21/52; 8/16/55-2,3; 8/11/60-2,  
3; 6/22/61; 7/12/61-1; 7/18/61-2;  
7/15/63.  
1-SJ (False Bay): 8/4/52-2.  
4-SJ (Argyle Lagoon): 7/31/60;  
8/11/60-1; 7/12/61-2; 7/9/73.  
2-SJ (Squaw Bay):  
8/1/60-1; 7/10/61-1.  
1-SJ (Mitchell Bay): 8/16/60-1.  
1-SJ (Westcott Bay): 8/16/60-2.  
1-SJ (White Beach): 8/16/60-4.  
2-SJ (North Bay): 8/18/60-1,2.  
1-SJ (Mosquito Pass): 7/17/61-1.  
1-SJ (Squaw Bay or West Sound):  
6/30/67.  
1-SJ (Squaw-Ogden): 6/27/69.

University of Washington Boat Log

- 3-SJ (training cruise area: East  
Sound, north of Rosario Point):  
6603H; 6630H; 7118H.  
1-SJ (training cruise area: Lopez  
Sound, southwest of Center  
Island): 7118I.  
5-B (training cruise area: south-  
west of Post Point): 6630G;  
6815G; 6826G; 6908G; 7313G.  
6-E (Holmes Harbor):  
5305L,M; 5327B; 5405A,B,D.  
8-E (Holmes Harbor, south of  
Classic):  
5307F,G,T,U; 5312B,E,N; 5501C.  
2-E (Holmes Harbor, Rocky Point to  
Dines Point): 5307K,L.  
1-E (Saratoga Pass.; Onamac Point to  
Indian Beach): 5405N.

*Rhacochilus vacca*

## Embiotocidae

University of Washington Boat Log

- 1-E (Saratoga Pass.; Onamac Point to Snatelum Point): 5712C.  
 1-AI (off Tala Point to Hood Head): 6902M.  
 3-HC (Anderson Cove): 7009A,B,D.  
 4-HC (Dabob Bay): 6202A,F; 7205N; 7102B.  
 2-HC (west of Misery Point and Seabeck Bay): 6902J; 7202A.  
 29-HC (Dabob Bay, Broad Spit to Long Spit): 6503A,E,F,G; 6601C,D; 6629A,E; 6503C; 6702D,F; 6804F; 6807B; 6828A; 6902A,B,E,F; 7202D,E,F,H,J; 7303B,C,D,F; 7003A,B.  
 4-HC (off Pleasant Harbor): 6804E; 6902L; 7003I; 7102M.  
 1-CS (mouth of Quartermaster Harbor): 5115H.  
 3-CS (Port Madison): 5131B; 5812A; 7011C.  
 1-CS (north of Des Moines): 5224A.  
 1-CS (off Fay Bainbridge State Park): 5805A.  
 3-CS (east of Point Monroe): 5805C; 5813B,C.  
 1-CS (beach seine: south of Fay Bainbridge State Park): 5806B.  
 1-CS (Vashon Island off Sylvan Beach): 6703A.  
 1-CS (Vashon Island, east of Neill Point): 6703C.  
 1-CS (Manchester): 6618.  
 42-CS (Murden Cove): 6610B,C,D; 6612A,B; 6613A; 6616; 6710A,A2,B2,C2; 6713C,D,G,H; 6806B; 6809A; 6812B,C,E; 6818A,B,C; 6819X; 6821.5G,H,I; 6823-1,3; 6906B,D,E; 6912; 7108A,B,C,D; 4/4/73B; 7308A; 7008A; 7016H,C.  
 2-PO (Agate Pass, buoy N4 to N6): 5132C; 6617B.  
 67-PO (off Fletcher Bay to south of Battle Point and Brownsville): 5206B; 5207D; 5223B; 5226B; 5230F; 5235P; 5236C,E; 5301B; 5302BB; 5309A; 5310.3B,.5D; 5402X; 5504; 5507; 5523A,B; 5524; 5602A; 5615A,B,C; 5707A,B,G,H; 5709C; 5711A; 5809A; 5901AK; 5904A,B,C; 5905A; 5906A; 5907A; 5910A; 5912A; 5915B; 5919B; 5923B; 5924B; 5927C; 6001AM; 6006A; 6008A; 6011A; 6016A1,B1,B2,A3,B3,A4,B5; 6101A; 6111A,B; 6205D1,D3; 6307; 6320B; 6403AF; 6427A,B; 6507K; 6707.  
 7-PO (off south of Fletcher Bay): 5229A,D; 5413F; 5801A,B; 6016B4; 6118A.  
 5-PO ("B-2" to "B-1"): 5236F; 5301C; 6205C1,C2,C3.  
 22-PO (most probably off Fletcher Bay): 5306B; 6002A; 6009A; 6214; 6515-2; 6711C; 6713A,B,E,F; 6715; 6716.5; 6821.5F; 7107A,B; 7302A; 7011A; 7313X; 6916D; 7020; 7105-1,2.  
 3-PO (beach seine: 1 mile north of Illahee dock): 6205A1.2,2.1,3.1.  
 1-PO (Manzanita to Seabold): 6215A.  
 1-PO (off Seabold Wharf): 6617A.  
 1-PO (Brownsville to White Point): 6806A.  
 13-S (off Meadow Point to Carkeek Park): 5211A; 5212A,D,E; 5401C; 6414B; 6510A,B; 5233A; 7119A,B; 7120A,B.  
 1-S (off Alki Point to Duwamish Head): 5027A.  
 86-S (beach seine: Golden Gardens to Meadow Point): 492E; 5010B; 5015A; 5019B,C; 5021A,G; 5024C,D; 5030B; 5032.1A,C; 5036A; 5110H; 5112F; 5114C,D; 5116A,B,C2,D1,E,G1; 5119E,F; 5121B; 5209C; 5214A,B,C,D,E,F1,F2; 5215U,A,B,C,D,L,M; 5308B; 5328A; 5329E; 5406; 5407; 5409; 5415M,O; 5417A; 5424B; 5514D; 5612A; 5706A,C; 5710A; 5804A; 5807A,B; 5913A; 6019A,B,C; 6110; 6115A,B; 6116A; 6207A,B; 6210C; 6211; 2-6309; 2-6310; 6311D; 6319; 6410A; 6411B; 3-6417; 6509A,C,D; 6518A.  
 31-S (off Golden Gardens to Meadow Point): 495D; 498A; 5028A,C; 2E; 5119G,H; 5129C; 5131C; 5132A,B; 5203C,D; 5233B; 5329A,C; 5401E; 5607B; 5702AN; 5707J,K; 5907B,C,D; 5911A; 5920A,B,E; 6010A,B,D.  
 10-S (off Golden Gardens to Meadow Point): 6018A; 6112A,B,C; 6114A; 6206A,B; 6414A; 6506A,C.  
 14-S (beach seine: Carkeek Park): 5219A,B; 5220A; 5221B,C; 5225B; 5231A; 5311A,B; 5313C; 5708A,B; 5808A,B.  
 1-S (beach seine: north side of West Point): 7311B.  
 1-S (Meadow Point to Richmond Beach): 6429A.  
 1-S (Golden Gardens): 6511E.  
 2-S (beach seine: Alki Point to Duwamish Head): 6619M,T.  
 1-S (off West Point sewer outfall): 6718-6.  
 2-CP (off Camp Sealth): 5009E; 5104CC.  
 5-SS (northwest end of Nisqually Reach): 5009I; 5201C,D; 5204F,G.  
 2-SS (Carr Inlet, off east side of Cutts Island): 5037D,F.  
 16-SS (off Glen Cove to off Raft and Cutts Islands): 5045H; 5102A; 5104L,M,Y,AA; 5204A,B,C,D,K,L,M,N; 5213D; 5227B.  
 10-SS (Carr Inlet, off Minter Creek to Elgin): 5045J; 5102C; 5104D,I,V; 5107A; 5135D; 5227D,E,I.

*Rhacochilus vacca*

## Embiotocidae

University of Washington Boat Log

- 1-SS (off north of Home to off Horsehead Bay Spit): 5104R.  
 1-SS (Carr Inlet, southwest of Green Point): 5104T.  
 1-SS (Totten Inlet, Windy Point to Steamboat Island): 5115D.  
 3-SS (Carr Inlet, off Wauna): 5227A,C; 51043.  
 1-SS (Carr Inlet): 5522C.  
 2-SS (Carr Inlet, off Glen Cove to Green Point): 6724B-1,2.  
 1-SS (Case Inlet, east of Hartstene Island): 6724C.  
 1-CS (off West Point): 7017Y.  
 4-HC (Dabob Bay): 7102E,F,L,Q.  
 1-PO: 7104-1.

Miscellaneous Logs

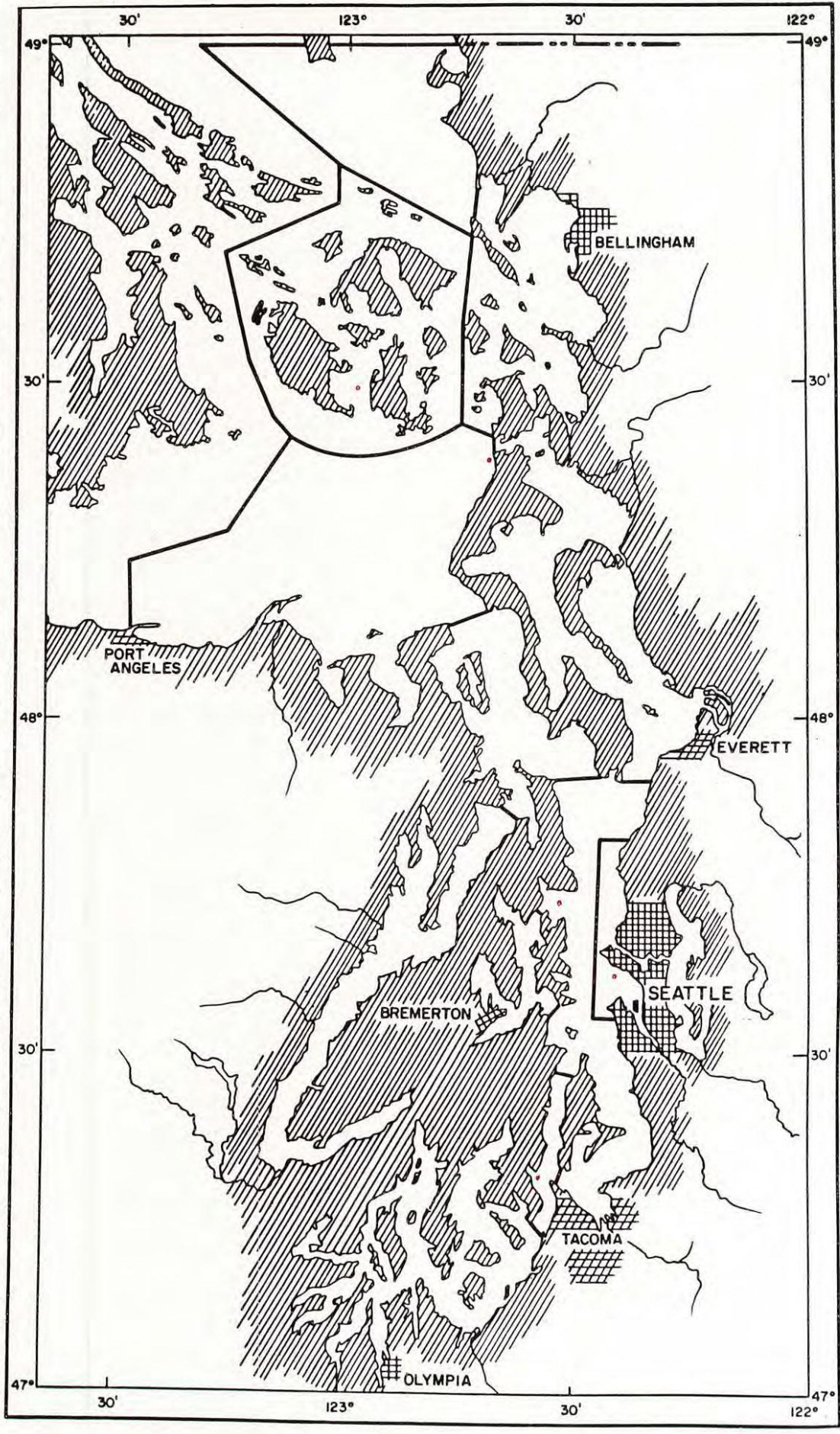
- 10+-E (east of Gadney Island): R. Tyler, personal communication, 6/3/63.  
 37-S (off Duwamish Head to Alki Point): U.W. Ocean., 1964-67.  
 31-E (Port Gardner Bay): U.W. Ocean., P.G., 1962-67.  
 215-PO (south of Fletcher Bay): U.W. Ocean., P.O., 1964-65.  
 38-S (Golden Gardens to Meadow Point): U.W. Ocean., Hoh, 1963-68.  
 50+-PO (south and north of Fletcher Bay): U.W. Ocean., Hoh, 1963-67.  
 50+-SS (Case Inlet, off Taylor Bay to off Whiteman Cove): U.W. Ocean., Hoh, 1963-67.  
 7-SS (Carr Inlet, off Horsehead Bay): U.W. Ocean., Hoh, 1963-67.  
 50+-CS (Port Madison): U.W. Ocean., Hoh, 1963-68.  
 10-E (Port Susan): U.W. Ocean., Hoh, 1963-67.  
 3-E (Penn Cove): U.W. Ocean., Hoh, 1963-67.  
 5-E (Port Gardner Bay): U.W. Ocean., Hoh, 1963-67.  
 2-E (off Rocky Point to off Utsalady Point): U.W. Ocean., Hoh, 1963-67.  
 1-E (Saratoga Pass, off Rocky Point): U.W. Ocean., Hoh, 1963-67.  
 1-E (Holmes Harbor): U.W. Ocean., Hoh, 1963-67.  
 1-SS (mouth of Carr Inlet): U.W. Ocean., herring trawl, 1968-69.  
 1-E (Holmes Harbor): U.W. Ocean., Hoh, S.J., 1966.  
 3-PO (south of Fletcher Bay): NMFS, Cobb, 1968.  
 9-SJ (East Sound, south of Rosario Point): NIH, 1964-66.  
 7-S (Golden Gardens to Carkeek Park): NIH, 1968-71.  
 1-S (Duwamish Head to Alki Point): NIH, 1968-71.  
 1-PO (Clam Bay): NIH, 1968-71.  
 3-CS (Port Madison): Van Cleve, trap, 1961-65.  
 1-SS (Eld Inlet entrance): Van Cleve, trap, 1961-65.  
 4-E (Holmes Harbor): Van Cleve, trap, 1961-65.  
 1-E (Penn Cove): Van Cleve, trap, 1961-65.  
 2-JF (beach seine: Dungeness embayment): Peninsula College, 1971.  
 1-JF (beach seine: Port Angeles embayment): Peninsula College, 1971.  
 1-JF (Sequim Bay): Battelle, 1967-69.  
 2-CS (3-Tree Point): Bruce Miller, Diving Log, 1964.  
 1-S (Edmonds ferry dock): Bruce Miller, Diving Log, 1964.  
 4-CP (beach seine: Gig Harbor spit): Sea Grant, 72003 (also boat 7208).  
 2-S (Duwamish River estuary): Sea Grant, 72010.  
 1-SS (beach seine: Nisqually Head): Sea Grant, 72021.  
 2-S (Duwamish River estuary, 1st Ave. S. to 16th Ave. S. bridge): Sea Grant, 72024.  
 2-CP (off Gig Harbor spit): Sea Grant, 72025.  
 5-S (beach seine: north side of West Point): Sea Grant, 1973.  
 1-S (off northwest side of West Point): Sea Grant, 1973.  
 2-S (off southwest side of West Point): Sea Grant, 1973.  
 5-S (north of Meadow Point to Carkeek Park): Sea Grant, 1973.  
 2-S (Duwamish River estuary, 1st Ave. S. to 16th Ave. S. bridge): Sea Grant, 1973.  
 2-S (Duwamish River estuary, downstream from 1st Ave. S. bridge): Sea Grant, 1973.  
 4-SS (McLane Cove toward Stretch Island): Sea Grant, 1973.  
 1-SS (west side of Dougall Point): Sea Grant, 1973.  
 6-HC (Seabeck dock): WSDF, Sport Fish., 1965-70.  
 9-SS (mid-channel, McLane Cove to Stretch Island): Sea Grant, 1973-74.  
 2-HC (off Union): Sea Grant, 1973.  
 2-HC (off Skokomish River delta): Sea Grant, 1973.  
 4-HC (Bangor Annex): Kramer, Chin and Mayo, NCEL Survey, 1973.  
 5-SS (Cormorant Pass): Sea Grant, 73059 and 73060.  
 1-SS (Tatsolo Point): Sea Grant, 73059.  
 2-SS (off Nisqually River-McAllister Creek delta): Sea Grant, 1973.

*Rhacochilus vacca*

Embiotocidae

Miscellaneous Logs

1-SS (McLane Cove bridge):  
L. Moulton, personal  
communicator, 9/11/73.



*Sphyraena argentea*

Sphyraenidae

Published Records

- 1-CP (Gig Harbor):  
Steindachner, 1879.  
1-S (Seattle): Starks, 1896b.  
1-PS: Kincaid, 1919.

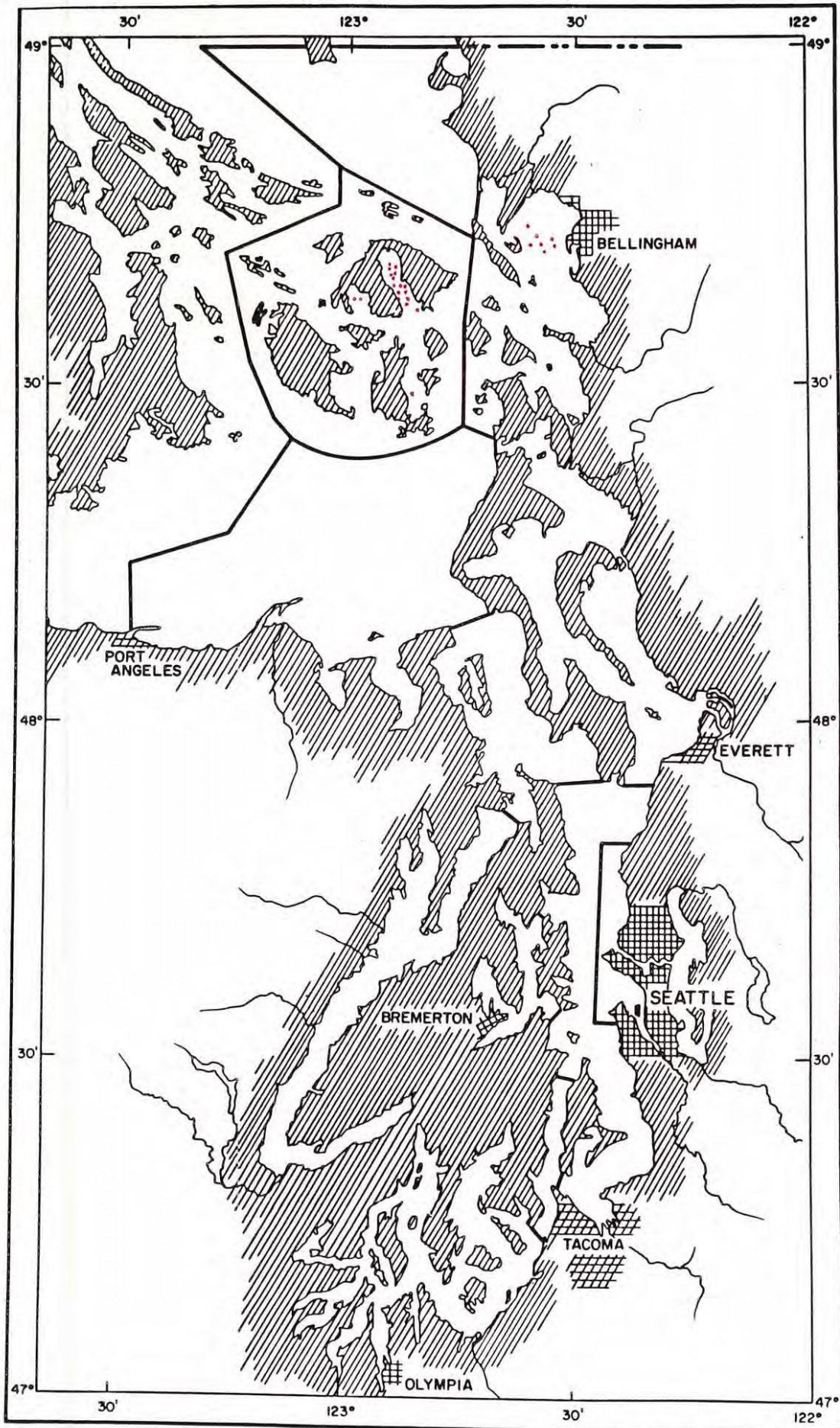
University of Washington  
Museum Collection

- 1-CS (Port Madison): 4061.  
1-JF (West Beach, off Whidbey  
Island): 14505.

Miscellaneous Logs

- 1-SJ (San Juan channel):  
Ed Best, purse seine, 1958.





*Trichodon trichodon*

Trichodontidae

University of Washington  
Museum Collection

- 1-PS: 11482.  
 1-SJ (East Sound): 17133.  
 1-SJ (East Sound, off Rosario):  
 18221 (also Friday Harbor Log,  
 9/10/63).  
 1-SJ (East Sound, south of Rosario  
 Point):  
 18698 (also NIH, 1964-66).  
 1-B (Bellingham Bay): 19076.  
 1-SJ (East Sound, south of Rosario  
 Point):  
 19454 (also NIH, 1964-66).  
 1-SJ (Lopez Sound): 19458.  
 3-SJ (East Sound, south of Rosario  
 Point): 19555 (also NIH,  
 1964-66); 19560; 19684 (also NIH,  
 1964-66) and 19685.

Friday Harbor Laboratory Log

- 2-SJ (West Sound):  
 7/25/55; 7/26/60-2.  
 1-SJ (lower East Sound): 8/11/55-3.  
 1-SJ (East Sound): 8/13/60-1.  
 1-SJ: Summer, 1963.  
 1-SJ (East Sound, east shore of  
 entrance): 8/28/63.

University of Washington Boat Log

- 4-SJ (training cruise area: East  
 Sound, north of Rosario Point):  
 6620H; 6630H; 6722H; 6914H.  
 1-B (training cruise area:  
 southwest of Fost Point): 6722G.  
 1-B (Bellingham Bay): 6822G.

Miscellaneous Logs

- 3-B (Bellingham Bay):  
 Bill High, personal  
 communication, 12/9/63.  
 1-B (Bellingham Bay):  
 Bill High, personal  
 communication, 12/30/66.  
 5-SJ (East Sound, south of Rosario  
 Point): NIH, 1964-66.



*Ronquilus jordani*Published Records

- 1-S (Seattle): Gilbert, 1889.  
 1-S (Elliott Bay):  
     Jordan and Starks, 1896.  
 2-AI (Hood Canal entrance; north of  
 Tala Point):  
     Evermann and Goldsborough, 1907.  
 3-JF (off Admiralty Head light):  
     Evermann and Goldsborough, 1907.  
 1-SJ: Starks, 1911.  
 3-E (Gedney Island): Smith, 1937.  
 3-E (Columbia Beach; Camano;  
 Mukilteo): Smith, 1937.  
 2-HC (Hoodsport): Smith, 1937.  
 1-SS (Anderson Island):  
     Smith, 1937.  
 1-SJ: Shelford, et. al., 1935.  
 27-S (Duwamish Head): Salo, 1969.  
 1-E (Skagit Bay): Salo, 1969.

University of Washington  
Museum Collection

- 1-CS (south of Seattle): 976.  
 2-SJ (Friday Harbor): 1503; 2296.  
 1-SJ (Flat Point): 1765.  
 1-SJ (West Sound): 2199.  
 1-PS (Hood Canal to Port Susan):  
     2332.  
 1-E (east of Gedney Island): 2565.  
 1-E (off Snohomish River): 2631.  
 1-E (Saratoga Pass., Sandy Point):  
     2663.  
 1-HC (Brinnon): 4805.  
 1-AI (Skunk Bay): 4813.  
 1-SS (off Budd Inlet):  
     5662 (also boat 7/20/49-4).  
 4-S (off Golden Gardens): 5687  
     (also boat 491A); 5741 (also  
     boat 497E); 5852 (also boat  
     493B); 6069 (also boat 5029C).  
 1-CP (lower Colvos Pass): 7463.  
 1-SJ (Upright Channel): 10317.  
 1-SJ (west of Ram Island):  
     5747 (also boat 491P).  
 1-E (off Mission Bar):  
     5871 (also boat 5023E).  
 1-S (off Carkeek Park):  
     5979 (also boat 5020A).  
 1-CS (off Port Madison):  
     7468 (also boat 497B).  
 1-CS (Port Madison):  
     7488 (also boat 1/22/49-4).  
 1-SS (Drayton Pass): 11382.  
 1-S (Elliott Bay): 11486.  
 1-SS (Carr Inlet): 5326.

Friday Harbor Laboratory Log

- 1-SJ (north of Hunter Bay):  
     6/19/50-5 (also boat 5033G).  
 2-SJ (Friday Harbor Lab night  
 light): 7/50; 1969.  
 2-SJ (off Iceberg Point):  
     7/22/52-1; 8/4/55-1 (also boat  
     5520C).  
 1-SJ (Upright Head): 8/2/52.

## Bathymasteridae

University of Washington Boat Log

- 1-SJ ("West Blakely" shoal, east of  
 Humphrey Head): 5033N.  
 1-B (Burrows Bay): 5033S.  
 1-E (Saratoga Pass, Onamac Point to  
 Indian Beach): 5418K.  
 2-CS (mouth of Quartermaster  
 Harbor): 5042A; 5115H.  
 2-CS (off Port Madison): 5043B,C.  
 3-CS (Port Madison):  
     5122A; 5132D; 5924A.  
 1-CS (off Agate Pass): 5616I.  
 2-CS (east of Point Monroe):  
     5805C; 5813C.  
 2-PO (off Fletcher Bay):  
     5915B; 6016B4.  
 32-S (off Golden Gardens to Meadow  
 Point): 494C,E; 498A,B; 5017C;  
 5028A,C; 5029B; 5033A; 5034D;  
 5110B; 5112B; 5119C,G; 5129C,D;  
 5131C; 5132A; 5203D; 5314C;  
 5329C; 5408B; 5512G; 5707J,K;  
 5907D; 5920B; 6018A; 6112B;  
 6114A; 6206B; 6311A.  
 2-S (off Golden Gardens):  
     494C; 5039D.  
 1-S (off Alki Point to Duwamish  
 Head): 5027A.  
 1-S (south of West Point to off  
 4-Mile Rock): 5027D.  
 5-S (off Meadow Point to Carkeek  
 Park): 5039C; 5041B; 5110A;  
     5212C; 5216A.  
 3-CS (Murden Cove): 6906H,I; 6818B.  
 2-CP (off Point Sandford):  
     7/18/49; 5126N.  
 3-CP (off Camp Sealth):  
     5009F; 5104CC,DD.

Miscellaneous Logs

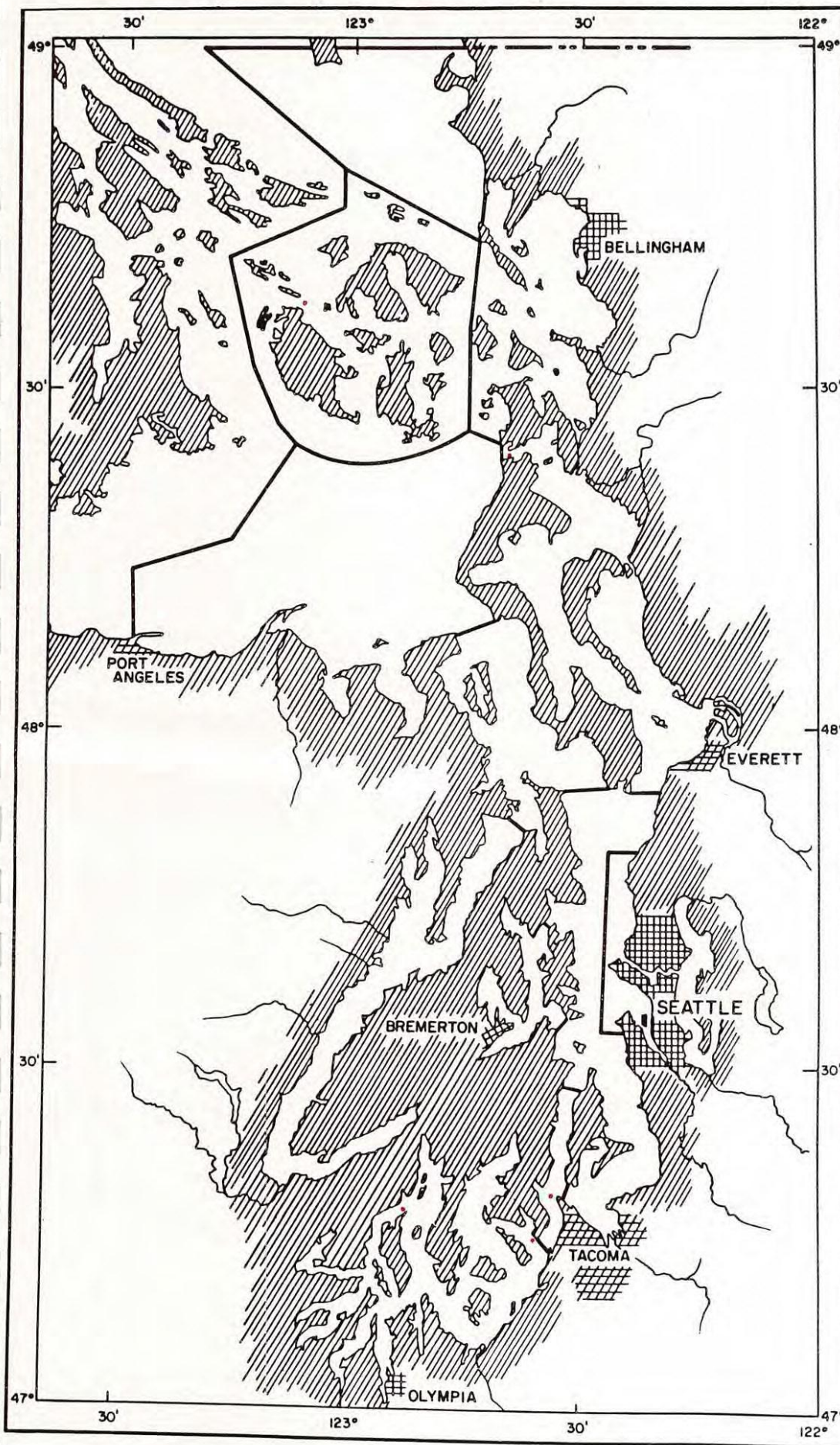
- 10+-CP (Titlows Beach, Day Island):  
     Bill High, personal  
     communication, 10/22/63.  
 43-S (off Duwamish Head to Alki  
 Point): U.W. Ocean., 1964-67.  
 3-S (Magnolia Bluff):  
     U.W. Ocean., 1964-67.  
 12-S (Meadow Point):  
     U.W. Ocean., 1964-67.  
 14-E (Port Gardner Bay):  
     U.W. Ocean., P.O., 1962-67.  
 6-PO (south of Fletcher Bay):  
     U.W. Ocean., P.G., 1964-65.  
 28-S (Golden Gardens to Meadow  
 Point): U.W. Ocean., Hoh,  
     1963-68.  
 6-PO (south and north of Fletcher  
 Bay): U.W. Ocean., Hoh, 1963-67.  
 1-HC (Seabeck):  
     U.W. Ocean., Hoh, 1963-67.  
 43-SS (Case Inlet, off Taylor Bay to  
 off Whiteman Cove):  
     U.W. Ocean., Hoh, 1963-67.  
 7-SS (Carr Inlet, off Horsehead  
 Bay): U.W. Ocean., Hoh, 1963-67.

*Ronquilus jordani*

Bathymasteridae

Miscellaneous Logs

- 10-CS (Port Madison):  
U.W. Ocean., Hoh, 1963-68.
- 2-E (Port Susan; Saratoga Pass,  
Rocky Point):  
U.W. Ocean., Hoh, 1963-67.
- 3-S (Golden Gardens to Carkeek  
Park): NIH, 1968-71.
- 4-SS (Eld Inlet entrance):  
Van Cleve, trap, 1961-65.
- 1-HC (off Big Beef Harbor):  
Sea Grant, 72026.
- 1-E (east and northeast of Gedney  
Island):  
NMFS, Streeter, 2/21/73.
- 7-S (off northwest side of West  
Point): Sea Grant, 1973.
- 8-S (off southwest side of West  
Point): Sea Grant, 1973.
- 7-S (southwest of Alki Point):  
Sea Grant, 1973.
- 2-S (deep otter trawl: off southwest  
of Alki Point): Sea Grant, 1973.
- 1-HC (off southwest of Big Beef  
Harbor): Sea Grant, 1973.
- 4-SS (mid-channel, McLane Cove to  
Stretch Island):  
Sea Grant, 1973-74.
- 1-SS (south of Tatsolo Point):  
Sea Grant, 73059.



*Anoplarchus insignis*

Stichaeidae

Published Records

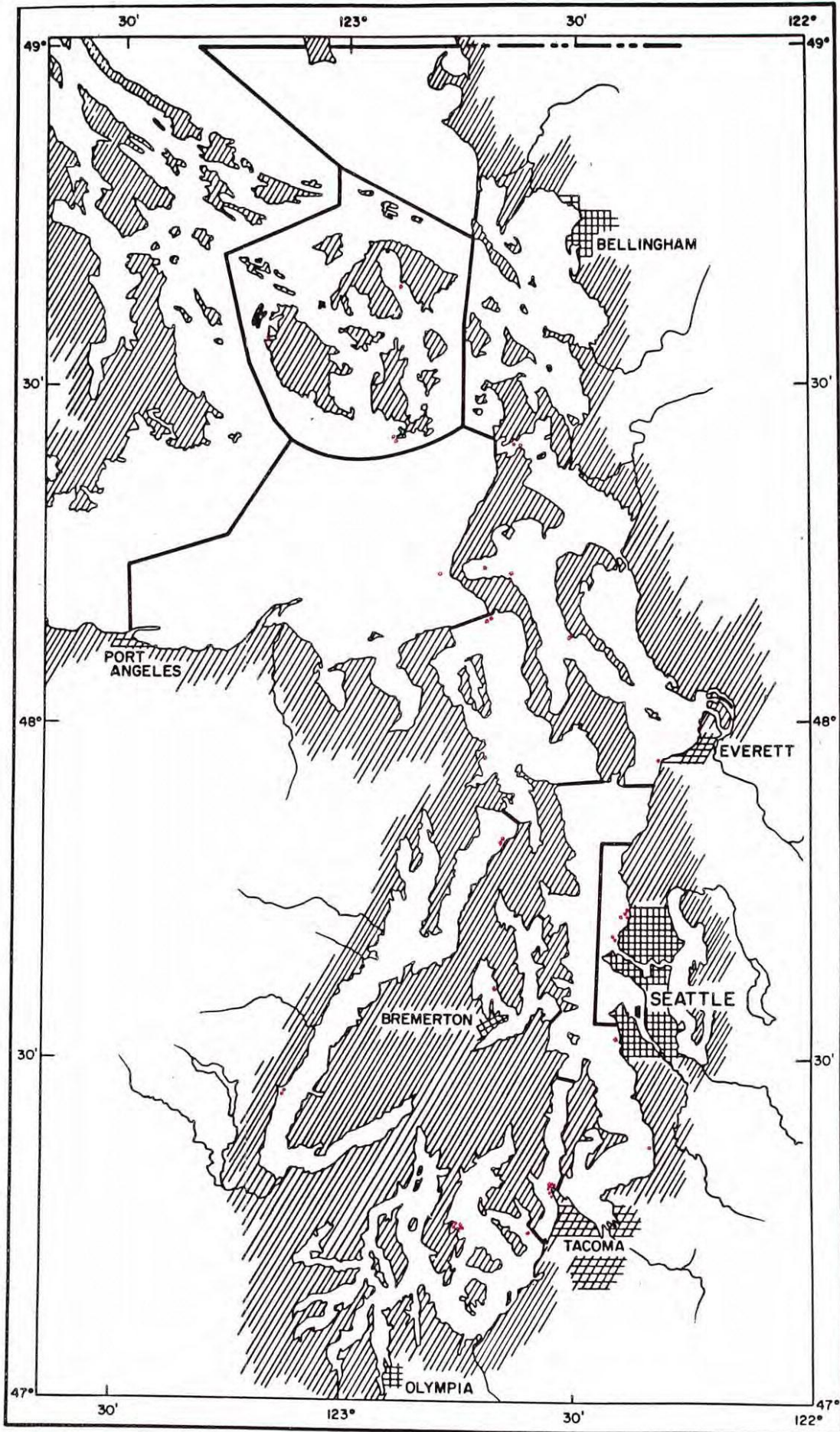
- 1-CP (Point Defiance):  
Johnson, 1970.  
1-SS (Point Fosdick):  
Johnson, 1970.  
1-E (Deception Pass):  
Johnson, 1970.  
1-SJ (San Juan Island):  
Peden, 1966.

Friday Harbor Laboratory Log

- 1-SJ (Spieden Channel to Massacre  
Bay): 7/14/67.

Miscellaneous Logs

- 1-SS (west side of Dougall Point):  
Sea Grant, 1973.





*Anoplarchus purpurescens*

Stichaeidae

Published Records

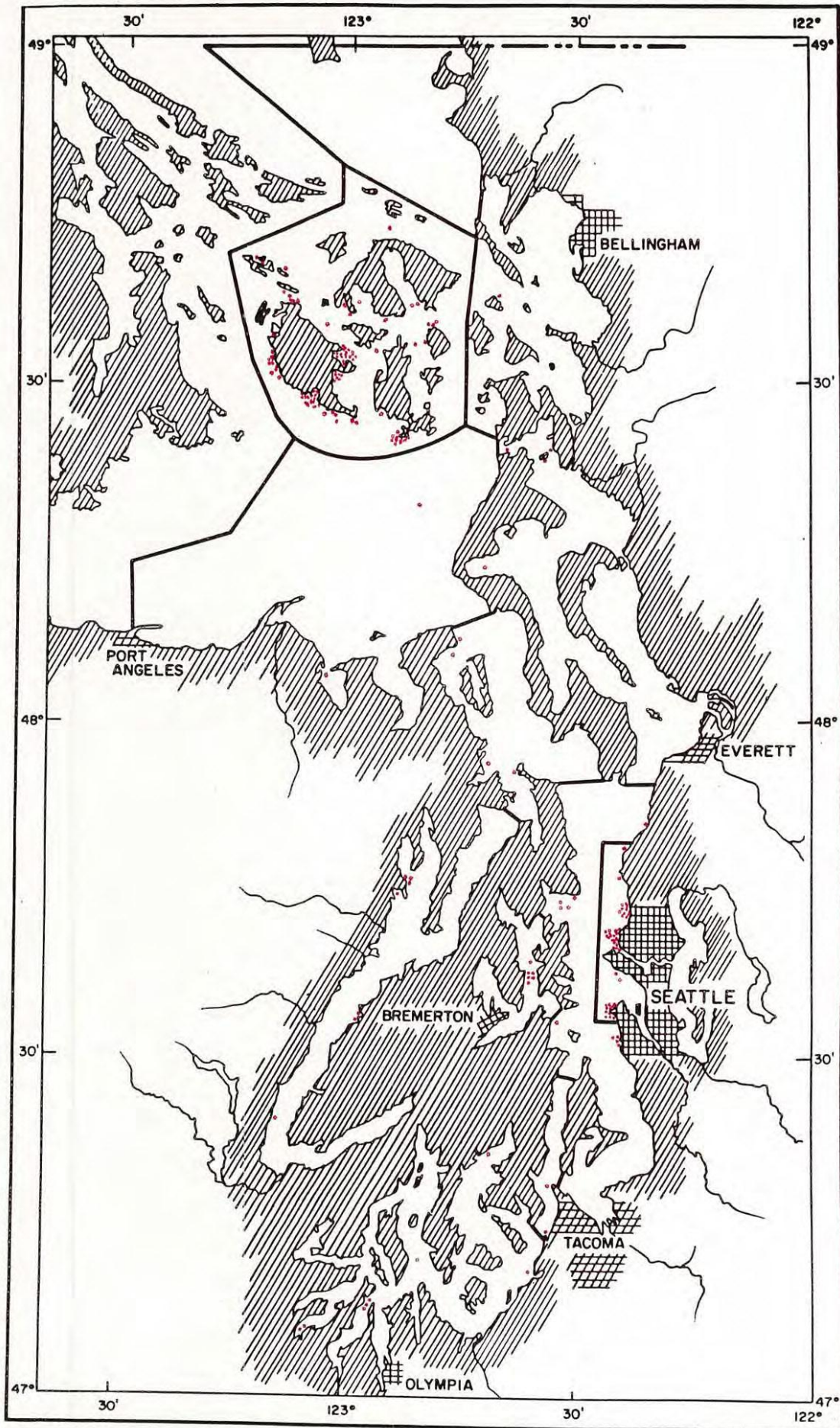
- 1-SJ (Rosario Beach):  
Johnson, 1970.
- 3-E (Bowman Bay; Snatelum Point;  
Camano Island State Park):  
Johnson, 1970.
- 2-E (Hoypus Point): Johnson, 1970.
- 2-E (Penn Cove): Johnson, 1970.
- 2-AI (Admiralty Head):  
Johnson, 1970.
- 1-JF (Point Partridge):  
Johnson, 1970.
- 4-S (Carkeek Beach): Johnson, 1970.
- 2-S (Golden Gardens): Johnson, 1970.
- 2-CS (Lincoln Park; Saltwater State  
Park): Johnson, 1970.
- 5-CP (Point Defiance):  
Johnson, 1970.
- 1-SS (Point Fosdick):  
Johnson, 1970.
- 5-SS (Penrose Point State Park):  
Johnson, 1970.
- 2-HC (Kitsap Memorial State Park):  
Johnson, 1970.
- 2-HC (Lilliwaup): Johnson, 1970.

Friday Harbor Laboratory Log

- 2-SJ (Iceberg Point tide pools):  
6/29/73-1,2.
- 1-SJ (Mitchell Bay): 6/30/73.

Miscellaneous Logs

- 5+-SJ: Bruce Miller, personal  
communication, 2/29/72.
- 1-AI (Snake Rock, Port Ludlow):  
Allyn Johnson, personal  
communication, 5/14/74.
- 1-PO (beach seine: Dyes Inlet,  
Tracyton launch ramp):  
Sea Grant, 72018.
- 1-E (NMFS field station at  
Mukilteo): Allyn Johnson,  
captured on beach, 4/6/73.



*\*Anoplarchus* sp.

## Stichaeidae

Published Records

- 1-SS (Fort Steilacoom):  
Girard, 1859; Suckley, 1860.
- 1-AI (Port Ludlow): Starks, 1896b.
- 1-S (Seattle): Bean and Bean, 1897.
- 1-AI (Port Townsend):  
Bean and Bean, 1897.
- 1-S (Seattle):  
Shultz and DeLacy, 1932.
- 1-SJ: Starks, 1911.
- 1-SJ (Brown Island, Friday Harbor):  
Miles, 1918.
- 1-CS (Meadowdale):  
Shultz and DeLacy, 1935-36.
- 1-HC (Holly):  
Schultz and DeLacy, 1935-36.
- 1-E (Lone Tree Point): Horn, 1932.
- 1-SJ (east side of San Juan Island,  
beach seine): Sribhibhadh, 1959.
- 2-SJ (beach seine: Shaw Island):  
Sribhibhadh, 1959.
- 2-CS (beach seine: Lincoln Park  
Beach): Sribhibhadh, 1959.
- 1-CP (beach seine: Point Defiance):  
Sribhibhadh, 1959.
- 1-SS (beach seine: Oyster Bay):  
Sribhibhadh, 1959.
- 1-AI (beach seine: Twin Spits):  
Sribhibhadh, 1959.
- 2-HC (beach seine: Point Whitney):  
Sribhibhadh, 1959.
- 1-HC (beach seine: Hoodspert):  
Sribhibhadh, 1959.
- 4-SJ (Friday Harbor): Batts, 1961.
- 1-CS (beach seine: south side of  
Point Jefferson): Kendall, 1966.
- 1-HC (Anderson Cove): Chew, 1970.
- University of Washington  
Museum Collection
- 1-S (Government Locks): 90.
- 1-S (Golden Gardens): 100.
- 1-S (Pipers Canyon): 145.
- 1-E (Deception Pass): 174.
- 1-S (West Seattle): 182.
- 1-S (Seattle): 709.
- 5-SJ (Friday Harbor):  
998; 1045; 2191; 6220; 14015.
- 1-SJ (Cattle Point): 1005.
- 1-SJ (Lime Kiln): 1031.
- 1-SJ (2 miles south of Lime Kiln):  
1068.
- 4-SJ (Kanaka Bay):  
1085; 1149; 1258; 10440.
- 3-SJ (Peavine Passage):  
1093; 1203; 1332.
- 1-SJ (near Olga): 1138.
- 1-SJ (Parker Reef, north of Orcas  
Island): 1165.
- 1-CS (Lincoln Park Beach): 3573.
- 1-S (beach seine: Ballard Locks):  
4401.
- 1-S (Ballard): 4643.
- 6-S (North Beach): 4468; 4687;  
4830; 4840; 5058; 16478.
- 1-S (Edmonds Beach): 4561.
- 1-HC (Seal Rock): 7493.
- 1-E (Hope Island): 7568.
- 1-B (Sinclair Island): 11389.
- 1-PS: 12698.
- 1-CP (Day Island Beach): 14024.
- 1-HC (Point Whitney): 16575.
- 1-S (Richmond Beach):  
5895 (also boat 2/13/50).
- 1-CS (reef north of Manchester  
Rocks): 641.
- 1-SJ (Deer Harbor): 1229.
- 4-SJ (False Bay):  
1279; 1487; 6183; 16474.
- 1-SJ (East Sound entrance): 1289.
- 1-SJ (between Lopez Island and  
Blakely Island): 1309.
- 1-SJ (near Orcas Island): 1317.
- 1-SJ (west shore of Blakely Island):  
2120.
- 2-SJ (Brown Island): 2139; 16446.
- 1-SJ (Rocky Bay): 2149.
- 1-SJ (Davis Bay): 2168.
- 1-SJ (Rocky Point, San Juan Island):  
2213.
- 1-SJ (Harney Channel): 2262.
- 1-SS (Oyster Bay): 4807.
- 5-S (Alki Point):  
4833; 5128; 6217; 14371; 16481.
- 1-S (Shilshole Bay): 4866.
- 1-SS (Carr Inlet, Allens Point):  
5323.
- 1-SJ (beach seine: Friday Harbor):  
6159.
- 1-SJ (beach seine: between False Bay  
and Kanaka Bay): 10442.
- 1-SJ (Prevost Harbor): 10444 (also  
Friday Harbor Log, 8/19/52).
- 1-SJ (reef north of Lime Kiln  
light): 10766.
- 1-CS (Lincoln Park):  
11358 and 11359.
- 1-SJ (Shaw Island, Parks Bay):  
11391.
- 1-SJ (San Juan Channel, 90-m  
dredge): 13996.
- 2-S (south of Alki Point):  
14013; 14014.
- 1-S (near Seattle): 14017.
- 1-SJ (point east of Eagle Cove):  
17418 (also Friday Harbor Log,  
8/5/63).
- 1-SJ (Limestone Point):  
17436, 17978, and 18038 (all the  
same collection).

\*These are records from before the division into two species. Almost all, however, are likely to be *A. purpureascens*.

*Anoplarchus* sp.

## Stichaeidae

Published Records

- 2-SJ (Deadman Bay): 17963 (Friday Harbor Log, 8/2/63); 18223 (also Friday Harbor Log, 6/22/63).  
 1-SJ: 17966.  
 1-SJ (Iceberg Point): 17998 (also Friday Harbor Log, 7/18/63-2).  
 1-SJ (Hannah Heights): 18005.

Friday Harbor Laboratory Log

- 1-SJ (Squaw Bay): 7/10/61-1.  
 1-SJ: 5/62.  
 1-SJ (American Camp): 7/6/52.  
 1-SJ (south of Smallpox Bay): 7/8/52.  
 1-SJ (Smallpox Bay): 7/13/61.  
 5-SJ (False Bay): 8/4/52-1; 7/10/60; 7/24/60; 8/5/60; 6/29/61.  
 4-SJ (Iceberg Point tide pool): 8/4/55-2; 8/22/60-1; 6/28/61-2; 7/19/63-2.  
 1-SJ (south of Satellite Island): 8/15/55-1.  
 5-SJ (Argyle Bay): 8/16/55-1; 8/11/60-4; 6/22/61; 6/23/61; 6/19/69.  
 1-SJ (outside False Bay): 8/17/55-1.  
 2-SJ (False Bay): 7/26/61; 8/8/61.  
 1-SJ (Johns Island): 7/10/50-1.  
 1-SJ (north of Neck Point): 8/14/50-2.  
 1-SJ (Pole Pass.): 7/30/60.  
 5-SJ (Friday Harbor Lab): 8/18/55; 6/23-30/60; 7/7/60; 8/4/60-1; 6/21/67-2.  
 4-SJ (Argyle Lagoon): 7/2/60; 7/31/60; 7/10/69-2,3.  
 2-SJ (Minnesota Reef): 7/11/60-2; 8/4/60-2.  
 2-SJ (Friday Harbor): 8/6/60-1; 6/27/61; 7/25/61.  
 1-JF (Smith Island): 8/6/60-2.  
 1-SJ (Mitchell Bay): 8/16/60-1.  
 1-SJ (Kanaka Bay): 8/21/60.  
 1-SJ (West Sound): 8/24/60.  
 1-SJ (Cattle Point): 8/6/61.  
 1-SJ (Squaw Bay cr West Sound): 6/30/67.  
 1-SJ (Eagle Point): 7/5/67.  
 1-SJ (Hannah Heights): 7/6/67.  
 4-SJ (Iceberg Point): 7/7/67; 6/30/69-1,2,3.  
 1-SJ (Deadman Bay): 7/11/67-1.  
 1-SJ (Squaw-Ogden): 6/27/69.  
 1-SJ (Spieden Channel): 7/15/69-2.  
 1-SJ (Reed Harbor): 7/15/69-3.

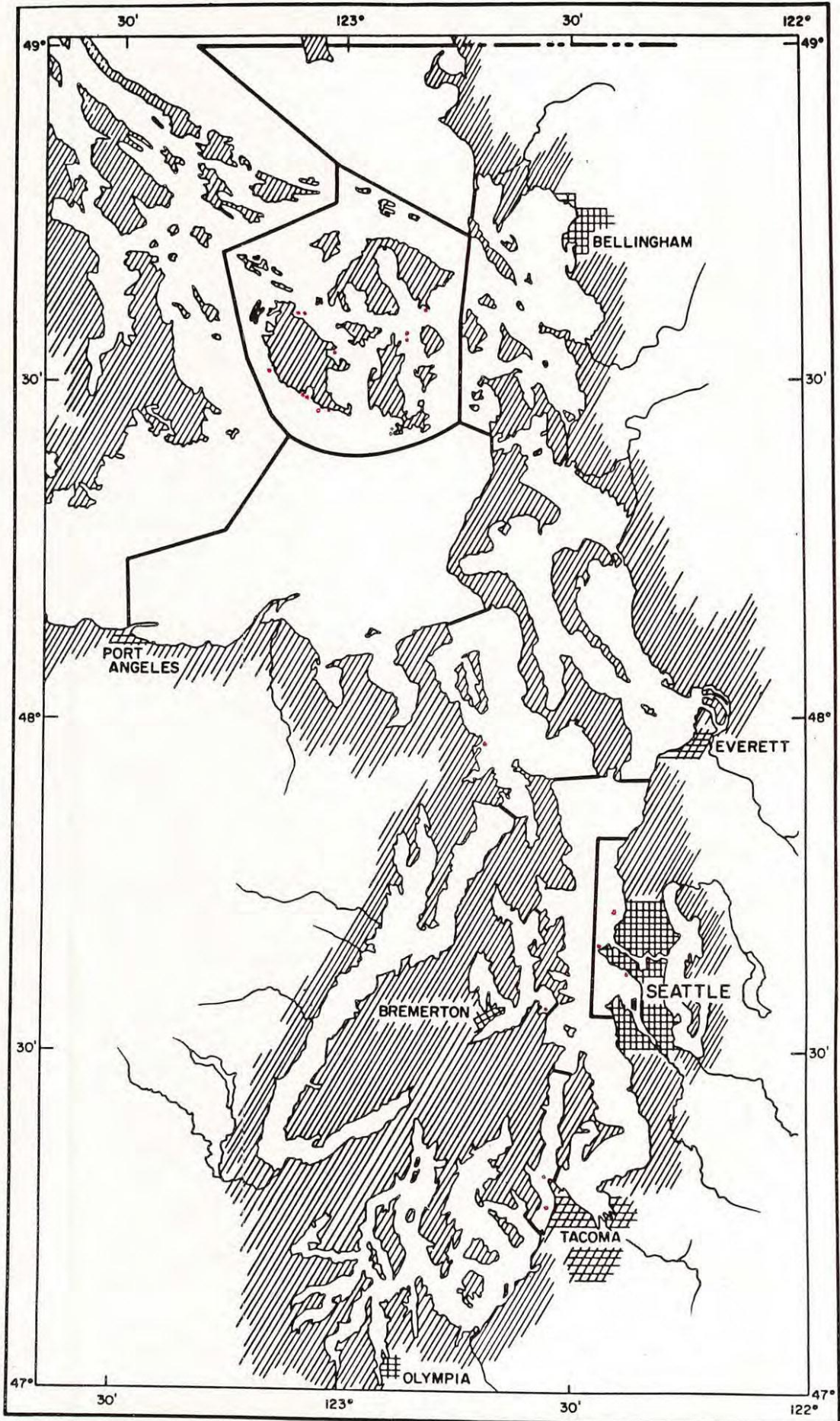
University of Washington Boat Log

- 1-SS (beach seine: 1 mile north of Minter Creek): 5126E.  
 2-S (beach seine: Golden Gardens to Meadow Point): 5129B; 5612A.

- 1-S (off Golden Gardens to Meadow Point): 5709A.

Miscellaneous Logs

- 9-S (Golden Gardens to Meadow Point): U.W. Ocean., Hoh, 1963-68.  
 5-PO (south of Fletcher Bay): U.W. Ocean., P.O., 1964-65.  
 1-PO (south and north of Fletcher Bay): U.W. Ocean., Hoh, 1963-67.  
 1-SS (Case Inlet, off Taylor Bay to off Whiteman Cove): U.W. Ocean., Hoh, 1963-67.  
 1-CS (Port Madison): U.W. Ocean., Hoh, 1963-68.  
 1-E (Penn Cove): U.W. Ocean., Hoh, 1963-67.  
 1-AI (Port Townsend Bay): U.W. Ocean., Hoh, S.J., 1966.  
 2-CS (Port Madison): Van Cleve, trap, 1961-65.  
 3-SS (entrance to Eld Inlet): Van Cleve, trap, 1961-65.  
 1-JF (Sequim Bay): Battelle, 1969-71.



*Chirolophis mugator*

Stichaeidae

Published Records

- 1-PO (Orchard Point):  
 Jordan and Starks, 1896.  
 1-PS: Kincaid, 1919.  
 1-S (Seattle):  
 Jordan and Starks, 1896.

University of Washington  
Museum Collection

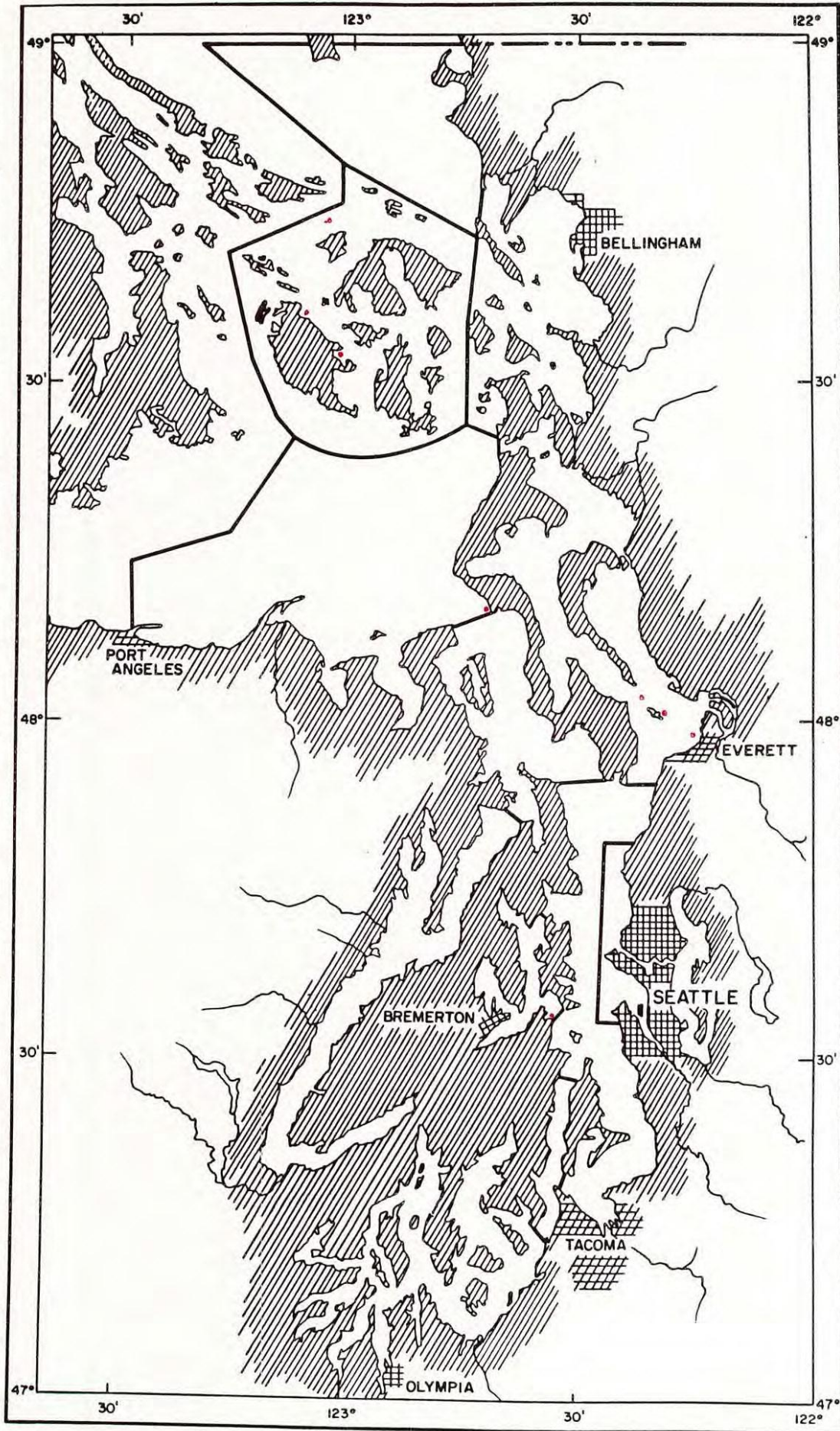
- 1-SJ (Kanaka Bay): 1070.  
 1-SJ (False Bay Reef): 1485.  
 1-SJ (Rocky Bay): 2150.  
 1-SJ (Rocky Point, San Juan Island):  
 2214.  
 1-SJ (west of Blakely Sound): 7582.  
 1-CP (Point Defiance): 14018.  
 1-AI (Mats Point, Port Ludlow):  
 16453.  
 1-S (West Point): 19503.

Friday Harbor Laboratory Log

- 1-SJ (Friday Harbor Lab): 7/20/60.  
 1-SJ (Iceberg Point): 6/28/61-2.  
 1-SJ (Deadman Bay): 6/22/63.  
 1-SJ (point east of Eagle Cove):  
 8/5/63.  
 1-SJ (Eagle Point): 7/5/67.  
 1-SJ (Iceberg Point): 6/30/69-4.  
 1-SJ (Obstruction Pass, 10-fathom  
 dredge): 8/20/69-2.

University of Washington Boat Log

- 1-S (off Carkeek Park): 5110A.  
 1-SJ ("West Blakely" Shoal, east of  
 Humphrey Head): 5033N.  
 1-CP (north of the Narrows Bridge):  
 5115G.



*Chirolophis polyactoecephalus*

Stichaeide

Published Records

- 1-JF (off Admiralty Head):  
Evermann and Goldsborough, 1907.  
1-PO (Orchard Point):  
Jordan and Starks, 1896.  
1-PS: Kincaid, 1919.  
1-SJ: Shelford et al., 1935.

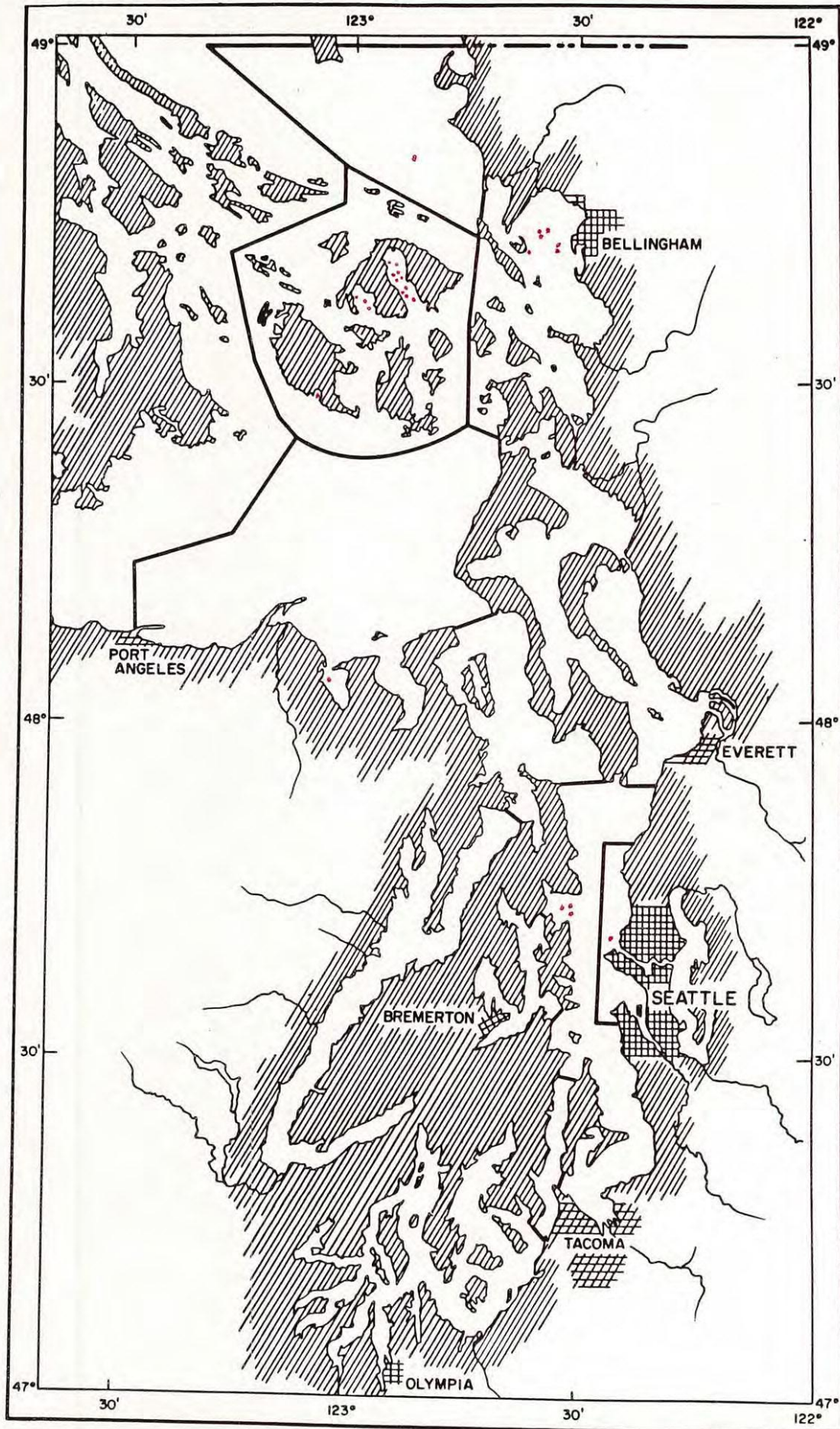
University of Washington  
Museum Collection

- 1-SJ (Friday Harbor): 1426.  
1-E (east of Gedney Island): 2574.  
1-E (off Everett): 2901.  
1-E (Saratoga Pass-Port Susan):  
2929.  
1-E (Port Susan): 2937.  
1-SJ (Rocky Bay): 3556.

Friday Harbor Laboratory Log

- 1-SJ (north of Skipjack Island,  
dredge 45-85 fathoms): 8/6/69.





*Lumperus maculatus*

Stichaeidae

Published Records

- 1-GS (Georgia Strait): Smith, 1936.  
 2-B (Bellingham Bay, near Point  
 Frances):  
 Smith, 1936 (one is museum 3970).  
 1-JF (Sequim Bay): Smith, 1936.

University of Washington  
Museum Collection

- 1-SJ (West Sound): 2236.  
 3-SJ (East Sound): 2286; 18689  
 (also NIH, 1964-65); 19640.  
 1-B (Bellingham Bay): 4317.  
 1-CS (off Port Madison):  
 8389 (also boat 5043C).

Friday Harbor Laboratory Log

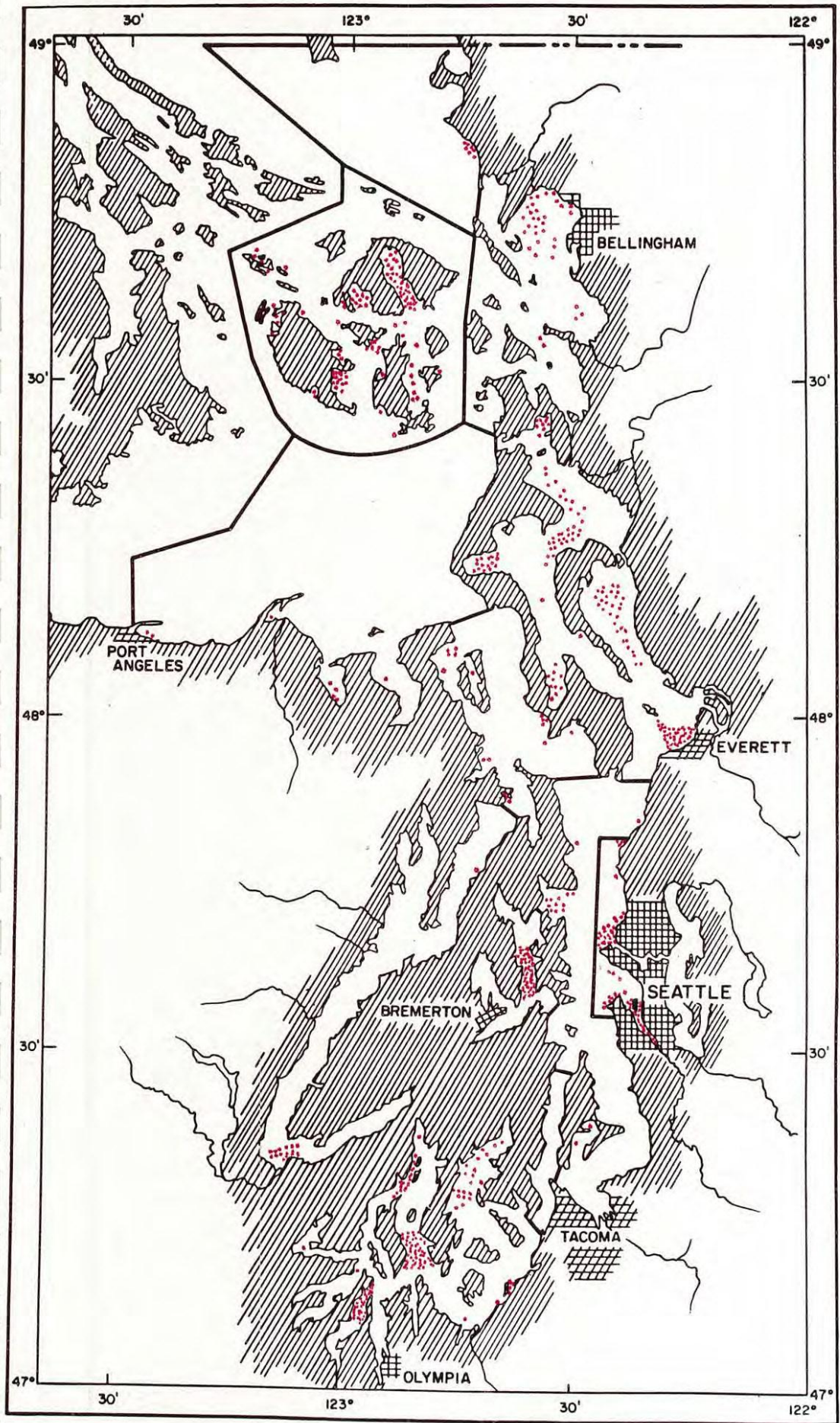
- 1-SJ (Lopez Sound and East Sound):  
 7/1/52.  
 2-SJ (East Sound):  
 8/11/52; 6/20/61.  
 2-SJ (West Sound):  
 7/26/60-2; 6/27/63.  
 1-SJ (False Bay): 6/29/61.  
 1-SJ (Reid Harbor, Stuart Island):  
 7/9/52-2 (also boat 5220H).  
 1-SJ (West Sound and Lopez Sound):  
 6/27/60.

University of Washington Boat Log

- 1-SJ (north end of East Sound):  
 491M.  
 3-SJ (training cruise area: East  
 Sound, north of Rosario Point):  
 6614H; 6620H; 7010H.  
 1-B (Bellingham Bay): 6822G.  
 1-B (training cruise area: southwest  
 of Post Point): 7307G.

Miscellaneous Logs

- 1-S (off Golden Gardens):  
 NMFS, Cobb-75.  
 1-SJ (East Sound, south of Rosario  
 Point): NIH, 1964-66.  
 2-B (north part Bellingham Bay, off  
 Nooksack River estuary):  
 Sea Grant, 72035.  
 3-CS (Port Madison):  
 Van Cleve, trap, 1961-65.



*Lumperus sagitta*

## Stichaeidae

Published Records

- 1-B (Bellingham Bay):  
Girard, 1859; Suckley, 1860.  
1-PS: Jordan and Starks, 1896.  
1-AI (Port Ludlow): Starks, 1896b.  
1-JF (beach seine: Port Angeles):  
Gilbert, 1895.  
1-E (off Everett):  
Schultz and DeLacy, 1935-36.  
1-SJ: Shelford et al., 1935.  
1-S (Seattle):  
Evermann and Goldsborough, 1907.  
3-AI (Kilisut Harbor; north of Kala  
Point; north of Tala Point):  
Evermann and Goldsborough, 1907.  
1-HC (Skokomish Flats):  
Smith, 1937 (also museum 4344).  
1-JF (Sequim Bay): Smith, 1936.  
1-E (Kiket Island):  
Stober and Salo, 1970b.  
2-E (Skagit and Similk Bays):  
Stober and Salo, 1970b.  
6-E (Similk Bay):  
Stober and Salo, 1970a.  
11-S (Duwamish River): Salo, 1969.  
3-S (Duwamish Head): Salo, 1969.  
7-E (Port Gardner): Salo, 1969.  
10-E (Skagit Bay): Salo, 1969.  
16-B (beach seine: Bellingham Bay,  
north of Eliza Island):  
Tyler, 1964.  
2-CS (beach seine: south side of  
Point Jefferson): Kendall, 1966.  
1+-SJ: MacPhee and Clemens, 1962  
(also Friday Harbor Lab Log).  
2-E (Skagit Bay):  
Stober and Salo, 1970a.
- University of Washington  
Museum Collection
- 1-PS (Whidbey Island): 16.  
1-CS or -B (Whatcom County): 78.  
2-PS: 197; 6148.  
5-SJ (Squaw Bay):  
566; 690; 652; 2075; 2176.  
1-SJ (False Bay): 582.  
1-SJ (White Beach, East Sound):  
590.  
1-SJ (Davis Bay): 602.  
1-SJ (Upright Head and Shoal Bay):  
677.  
2-SJ (Flat Point): 682; 2219.  
2-S (Seattle): 711; 835.  
2-SJ: 726; 11362.  
1-SJ (Friday Harbor): 1048.  
3-AI (Bywater Bay):  
4434; 4458; 14639.  
3-S (Edmonds Beach):  
4559; 5507; 5295.  
1-SS (off Minter Creek):  
6111 (also boat 5037H).  
1-CS (Browns Bay): 6117.  
6-S (Golden Gardens): 4870; 5657;  
5902 (also boat 5032.1C); 5809  
(also boat 5036A); 16475; 16740.
- 5-SJ (East Sound):  
745; 2287; 17063 (also Friday  
Harbor Log, 6/20/63); 17137;  
18690 (also NIH, 1964-66).  
2-SJ (Deer Harbor): 811; 1232.  
2-S (beach seine: Golden Gardens):  
8247 (also boat 5007D); 16889  
(also boat 6309).  
1-S (Richmond Beach): 8850.  
1-AI (off Double Bluff): 10269.  
1-S (Shilshole Bay): 15450.  
1-SJ (north part of East Sound):  
5764 (also boat 491M).  
1-SJ (west of Ram Island):  
5752 (also boat 491P).  
1-SJ (Lopez Island to Blakely  
Island): 1308.  
1-SJ (O'Neal Island): 1767.  
1-SJ (Brown Island): 2138.  
2-SJ (West Sound):  
2237; 8253 (also boat 5033L).  
1-S (Edmonds): 4263.  
1-S (Carkeek Park Beach): 5975.  
1-SJ (south of Spencer Spit, Lopez  
Sound): 6034 (also boat 5033P).  
1-SJ (beach seine: Fishermans Bay):  
6207.  
1-SJ (north side Johns Island,  
second bay): 13986 (also Friday  
Harbor Log, 9/19/52-2).  
1-SJ (Westcott Bay): 13992.  
1-SJ? (Graham Island?, Rose Spit):  
16451.  
1-SJ (East Sound):  
16476 (also boat 5033M).  
1-SS (beach seine: mainland opposite  
Island):  
16479 (also boat 7/20/49-2).  
1-SJ (Lopez Sound): 16684 (also  
Friday Harbor Log, 7/11/63).  
1-SJ (mid East Sound): 18691 (also  
Friday Harbor Log, 6/5/64).  
1-SJ (East Sound, south of Rosario  
Point):  
19578 (also NIH, 1964-66).
- Friday Harbor Laboratory Log
- 1-SJ (north of Stuart Island):  
7/5/51-2.  
1-SJ (Satellite Island): 7/5/51-3.  
1-SJ (Garrison Bay): 7/19/51-3.  
1-SJ (Lopez Sound and East Sound):  
7/1/52.  
1-SJ (Reid Harbor, Stuart Island):  
7/9/52-2 (also boat 5220H).  
13-SJ (Argyle Bay):  
7/21/52; 8/16/55-2,3; 8/11/60-2,  
3; 8/11/60-4; 6/22/61; 7/8/61;  
7/12/61-1,3,4; 8/3/61; 7/10/69-4.  
8-SJ (East Sound):  
8/11/52; 8/13/60-1; 7/6/60-2;  
7/26/60-1; 6/20/61; 5/11/62;  
6/29/71-1; 7/6/71-1.  
1-SJ (Roche Harbor): 8/19/52.

*Lumpenus sagitta*

## Stichaeidae

Friday Harbor Laboratory Log

- 1-SJ (East or West Sound): 7/25/55.  
 1-SJ (north of Neck Point):  
 8/14/50-2.  
 3-SJ (Squaw Bay):  
 8/1/55; 8/1/60-1; 7/12/61-1.  
 1-SJ (off Iceberg Point): 8/4/55-1.  
 1-SJ (Trump Island to Decatur Head):  
 8/11/55-2.  
 3-SJ (lower East Sound):  
 8/11/55-3; 8/22/55-6; 6/20/50-2  
 (also boat 5033I).  
 1-SJ (south of Satellite Island):  
 8/15/55-1.  
 1-SJ (Prevost Harbor): 7/10/50-4.  
 1-SJ (west of Decatur Head):  
 7/24/50-1.  
 1-SJ (north of Hunter Bay):  
 6/19/50-5 (also boat 5033G).  
 1-SJ (West Sound and Lopez Sound):  
 6/27/60.  
 1-SJ (Friday Harbor Lab): 7/19/60.  
 1-SJ (Upright Head to Olga):  
 8/1/60-2.  
 2-SJ (Westcott Bay): 8/16/60-2,3.  
 5-SJ (West Sound):  
 7/26/60-2; 8/13/60-2; 6/16/61;  
 7/27/63-B; 6/20/69-2.  
 3-SJ (Argyle Lagoon):  
 8/11/60-1; 7/10/69-2,3.  
 1-SJ (Mitchell Bay): 8/16/60-1.  
 1-SJ (White Beach): 8/16/60-4.  
 2-SJ (North Bay): 8/18/60-1,2.  
 1-SJ (False Bay): 6/29/61.  
 2-SJ (mid East Sound):  
 7/11/64; 6/20/69-1.  
 1-SJ: 7/14/67.  
 1-SJ (Lopez Sound): 7/8/69-2.  
 1-SJ (lower East Sound): 6/26/73-1.  
 1-SJ (Upright Head to Foster Point):  
 6/26/73-2.  
 1-SJ (Argyle Lagoon): 7/9/73.

University of Washington Boat Log

- 1-SJ (north end of East Sound):  
 491L.  
 2-SJ (training cruise area: Lopez  
 Sound, southwest of Center  
 Island): 6603I; 7017I.  
 2-SJ (training cruise area: East  
 Sound, north of Rosario Point):  
 6717H; 6908H.  
 1-B (Bellingham Bay): 6822G.  
 1-B (training cruise area: southwest  
 of Post Point): 7118G.  
 3-E (Holmes Harbor):  
 5316E; 5522D; 5604D.  
 1-E (Elger Bay): 5418I.  
 2-E (beach seine: Good Beach, Penn  
 Cove): 5316G,H.  
 1-E (Saratoga Pass, Onamac Point):  
 5418L.  
 1-E (Penn Cove): 5810H.  
 1-CS (head of Quartermaster Harbor):  
 5042B.

- 1-CS (mid Quartermaster Harbor):  
 5042D.  
 1-CS (off Indianola): 5043A.  
 1-PO (beach seine: 1 mile north  
 Illahee Dock): 6205A3.  
 7-S (off Golden Gardens to Meadow  
 Point): 494B; 5119C; 5132B;  
 5329C; 5920F; 6112B; 498B.  
 31-S (beach seine: Golden Gardens to  
 Meadow Point):  
 5040A; 5047C; 5121B; 5127C;  
 5129B; 5134A; 5215B,G,H,M; 5328A;  
 5415P; 5417A; 5612A; 5710A,B,C,D;  
 5807A,B; 5920M,N; 63100,P,Q,R;  
 6311B; 6319; 6513A; 6518A,B.  
 2-S (Golden Gardens): 6511E,F.  
 2-S (beach seine: north side of West  
 Point): 7310B2; 7311C.  
 5-SS (off Glen Cove to off Raft and  
 Cutts Islands):  
 5037G; 5126M; 5227B; 5613A,G.  
 2-SS (off Wauna): 5037I; 5126L.  
 4-SS (off Minter Creek to Elgin):  
 5045G,J; 5126F; 5227I.  
 1-SS (Oakland Bay, off Shelton):  
 5115K.  
 1-SS (Totten Inlet, off Windy Point  
 to south end of Steamboat  
 Island): 5115D.  
 1-SS (Case Inlet, off Victor):  
 5126G.  
 1-SS (Carr Inlet): 5522C.  
 2-SS (Eld Inlet, trap, 1 mile  
 northeast of Flapjack Point):  
 6208A,B.  
 1-SS (east of Cutts Island): 5037D.

Miscellaneous Logs

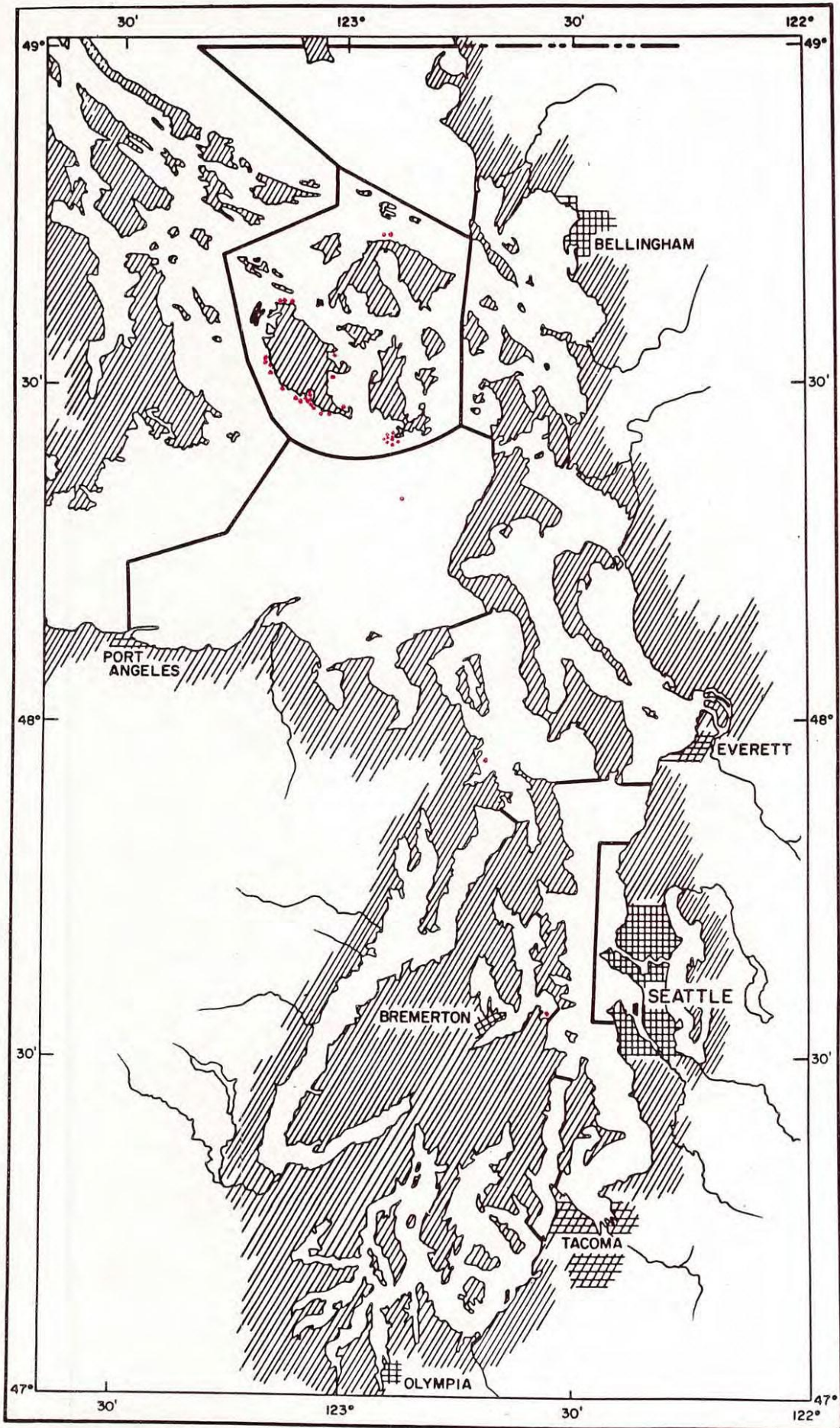
- 1-SJ (East Sound): A.C. DeLacy,  
 personal communication, 6/20/69.  
 10+-S (beach seine: Duwamish River):  
 Metro, 1963-70.  
 10+-S (trawl: Duwamish River):  
 Metro, 1966-70.  
 5-S (Duwamish Head to Alki Point):  
 U.W. Ocean., 1964-67.  
 10-S (Duwamish River):  
 U.W. Ocean., 1964-67.  
 50+-E (Port Gardner Bay):  
 U.W. Ocean., P.G., 1962-67.  
 50+-PO (south of Fletcher Bay):  
 U.W. Ocean., P.O., 1964-65.  
 12-S (Golden Gardens to Meadow  
 Point):  
 U.W. Ocean., Hoh, 1963-68.  
 14-PO (south and north of Fletcher  
 Bay): U.W. Ocean., Hoh, 1963-67.  
 47+-SS (Case Inlet, off Taylor Bay  
 to off Whiteman Cove):  
 U.W. Ocean., Hoh, 1963-67.  
 10-SS (Carr Inlet, off Horsehead  
 Bay): U.W. Ocean., Hoh, 1963-67.  
 6-CS (Port Madison):  
 U.W. Ocean., Hoh, 1963-68.

*Lumperus sagitta*

## Stichaeidae

Miscellaneous Logs

- 28-E (Port Susan):  
U.W. Ocean., Hoh, 1963-67.
- 2-E (Saratoga Pass., Rocky Point):  
U.W. Ocean., Hoh, 1963-67.
- 6-E (Penn Cove):  
U.W. Ocean., Hoh, 1963-67.
- 16-E (off Rocky Point to off  
Utsalady Point):  
U.W. Ocean., Hoh, 1963-67.
- 9-E (Port Gardner Bay):  
U.W. Ocean., Hoh, 1963-67.
- 4-E (Holmes Harbor):  
U.W. Ocean., Hoh, 1963-67.
- 1-CS (Apple Cove Point):  
U.W. Ocean., Hoh, S.J., 1966.
- 4-AI (Port Townsend Bay):  
U.W. Ocean., Hoh, S.J., 1966.
- 1-AI (Useless Bay):  
U.W. Ocean., Hoh, S.J., 1966.
- 1-JF (Discovery Bay):  
U.W. Ocean., Hoh, S.J., 1966.
- 2-B (Padilla Bay, near William  
Point; Lummi Bay):  
U.W. Ocean., Hoh, S.J., 1966.
- 3-B (Samish Bay):  
U.W. Ocean., Hoh, S.J., 1966.
- 3-B (Bellingham Bay):  
U.W. Ocean., Hoh, S.J., 1966.
- 7-SJ (West Sound):  
U.W. Ocean., Hoh, S.J., 1966.
- 10-SJ (East Sound):  
U.W. Ocean., Hoh, S.J., 1966.
- 6-E (Penn Cove):  
U.W. Ocean., Hoh, S.J., 1966.
- 4-E (Utsalady):  
U.W. Ocean., Hoh, S.J., 1966.
- 4-E (Port Susan):  
U.W. Ocean., Hoh, S.J., 1966.
- 1-E (Port Gardner Bay):  
U.W. Ocean., Hoh, S.J., 1966.
- 18-SJ (East Sound, south of Rosario  
Point): NIH, 1964-66.
- 2-SJ (East Sound): NIH, 1968-71.
- 1-B (Bellingham Bay, off Nooksack to  
Marine Drive): NIH, 1968-71.
- 1-S (Golden Gardens to Carkeek  
Park): NIH, 1968-71.
- 2-CS (Port Madiscn):  
Van Cleve, trap, 1961-65.
- 53-SS (Eld Inlet entrance):  
Van Cleve, trap, 1961-65.
- 1-JF (beach seine: Dungeness embay-  
ment): Peninsula College, 1971.
- 1-JF (beach seine: Port Angeles  
embayment):  
Peninsula College, 1971.
- 1-JF (Sequim Bay):  
Battelle, 1967-69.
- 2-JF (Sequim Bay, lower half);  
Sea Grant, 71110.
- 4-GS (south of Cherry Point):  
Sea Grant, 72009.
- 8-S (Duwamish River estuary, 16th  
Ave. S. to 1st Ave. S. bridge):  
Sea Grant, 1972.
- 4-AI (beach seine: Mutiny Bay):  
Sea Grant, 1972.
- 3-GS (south of Cherry Point):  
Sea Grant, 72019.
- 2-B (Bellingham Bay, mid-channel,  
off Nooksack estuary):  
Sea Grant, 72035.
- 1-S (off north west side of West  
Point): Sea Grant, 1973.
- 1-S (north of Meadow Point to  
Carkeek Park): Sea Grant, 1973.
- 3-S (Duwamish River estuary, between  
1st and 16th Ave. S. bridges):  
Sea Grant, 1973.
- 2-S (Duwamish River estuary,  
downstream from 1st Ave. S.  
bridge): Sea Grant, 1973.
- 1-SS (off Nisqually River-McAllister  
Creek): Sea Grant, 1973.
- 3-B (Bellingham Bay, off Nooksack  
River estuary):  
Sea Grant, 73032.
- 4-SS (McLane Cove toward Stretch  
Island): Sea Grant, 1973.
- 5-SS (west side of Dougall Point):  
Sea Grant, 1973.
- 2-SS (mid-channel, McLane Cove to  
Stretch Island):  
Sea Grant, 1973-74.
- 6-HC (off Union): Sea Grant, 1973.
- 3-HC (mid-channel, off Union):  
Sea Grant, 1973.
- 5-HC (off Skokomish River delta):  
Sea Grant, 1973.
- 1-HC (beach seine: just north of  
Vinland): Sea Grant, 73038.
- 4-SS (Cormorant Pass.):  
Sea Grant, 1973.
- 1-SS (Tatsolo Point):  
Sea Grant, 73059.
- 3-E (Holmes Harbor):  
U.W. Ocean., Hoh, S.J., 1966.
- 11-S (beach seine: north side of  
West Point): Sea Grant, 1973.



*Phytichthys chirus*

Stichaeidae

Published Records

- 1-PO (Orchard Point):  
Jordan and Starks, 1896.  
1-AI (Port Ludlow): Starks, 1896b.

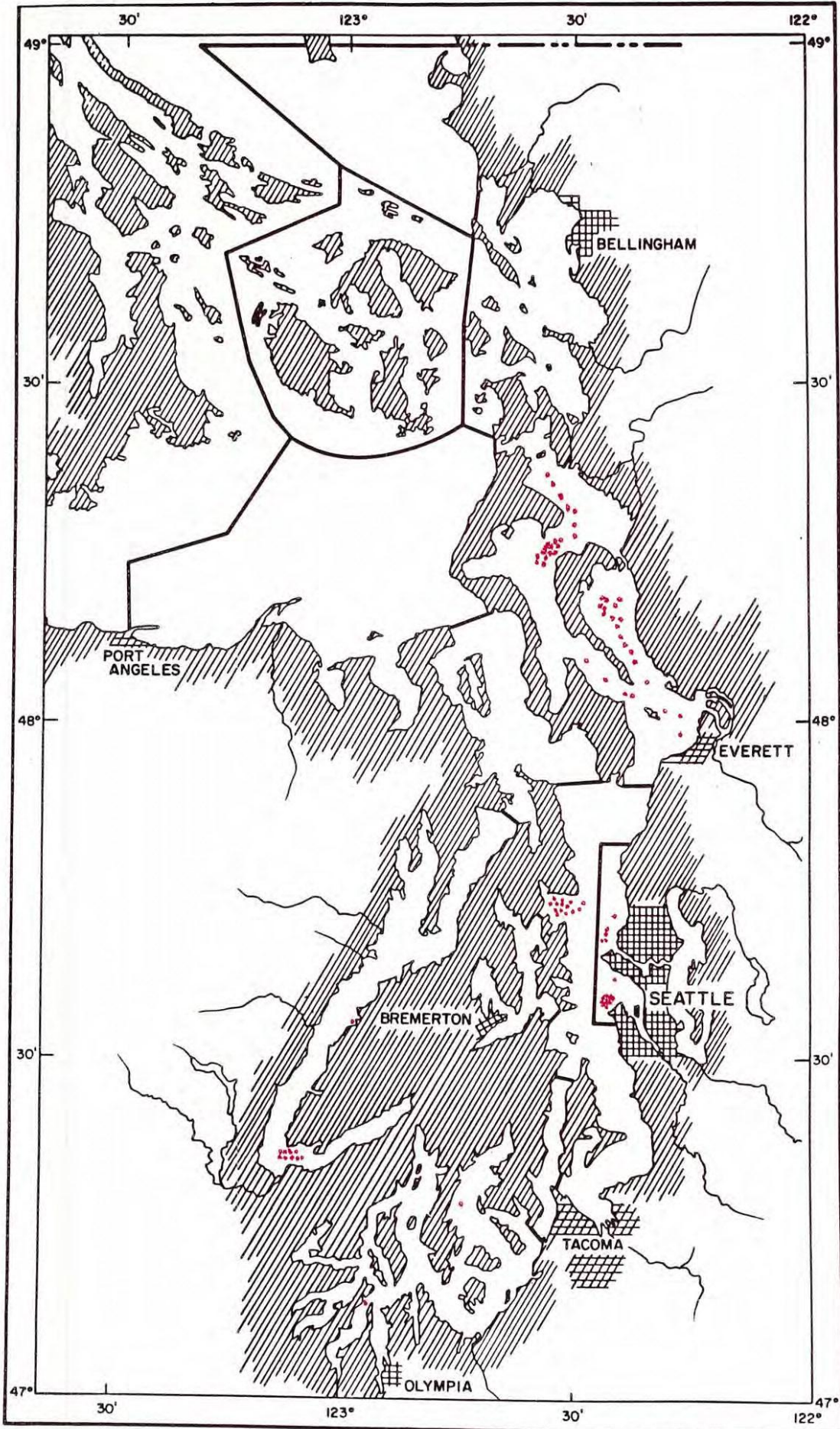
University of Washington  
Museum Collection

- 1-SJ (2 miles south of Lime Kiln):  
1062.  
3-SJ (Kanaka Bay):  
1083; 1151; 1256.  
2-SJ (Parker Reef, north of Orcas  
Island): 1168; 2179.  
1-SJ (False Bay): 1276.  
2-PS: 1433; 1444.  
2-SJ (False Bay Reef): 1488; 3219.  
1-SJ (reef north of Lime Kiln  
light): 10767.  
1-SJ (south of Smallpox Bay): 14002  
(also Friday Harbor Log, 7/8/52).  
1-SJ (Iceberg Point tide pool):  
14036 (also Friday Harbor Log,  
7/22/52-3).  
1-SJ (south of False Bay): 16486.  
1-SJ (Hannah Heights): 17929 (also  
Friday Harbor Log, 8/3/63).  
1-SJ: 17959.  
1-SJ (Iceberg Point): 18026 (also  
Friday Harbor Log, 7/18/63-2).  
1-SJ (Deadman Bay): 18205 (also  
Friday Harbor Log, 6/22/63).  
1-SJ (Limestone Point): 17427 (also  
Friday Harbor Log, 6/23/63).  
1-SJ (point east of Eagle Cove):  
17422 (also Friday Harbor Log,  
8/5/63).

Friday Harbor Laboratory Log

- 1-SJ (south of Smallpox Bay):  
7/8/52.  
1-SJ (Fish Creek): 7/21/52-1.  
1-SJ (Argyle Bay): 7/21/52.  
2-SJ (Iceberg Point tide pool):  
8/4/55-2 (also boat 5520D);  
8/22/60-1.  
2-SJ (False Bay): 7/10/60; 6/29/61.  
1-JF (Smith Island): 8/6/60-2.  
1-SJ (Kanaka Bay): 8/21/60.  
5-SJ (Iceberg Point): 6/28/61-2;  
7/19/63-2; 7/7/67; 6/30/69-1,2.  
1-SJ (Hannah Heights): 7/6/67.  
1-SJ (Friday Harbor Lab):  
6/21/67-2.  
1-SJ (Eagle Point): 7/5/67.  
1-SJ (either False Bay or Argyle  
Bay): May, 1962.  
1-SJ (Iceberg Point tide pool):  
6/29/73-1.





*Plectobranchnus evides*

Stichaeidae

Published Records

- 1-HC: Gilbert and Thompson, 1905.  
 1-HC (Holly):  
     Schultz and DeLacy, 1935-36.  
 1-E (Gedney Island, near Camano  
 Head): Smith, 1937.  
 7-E (Skagit Bay): Salo, 1969.

University of Washington  
Museum Collection

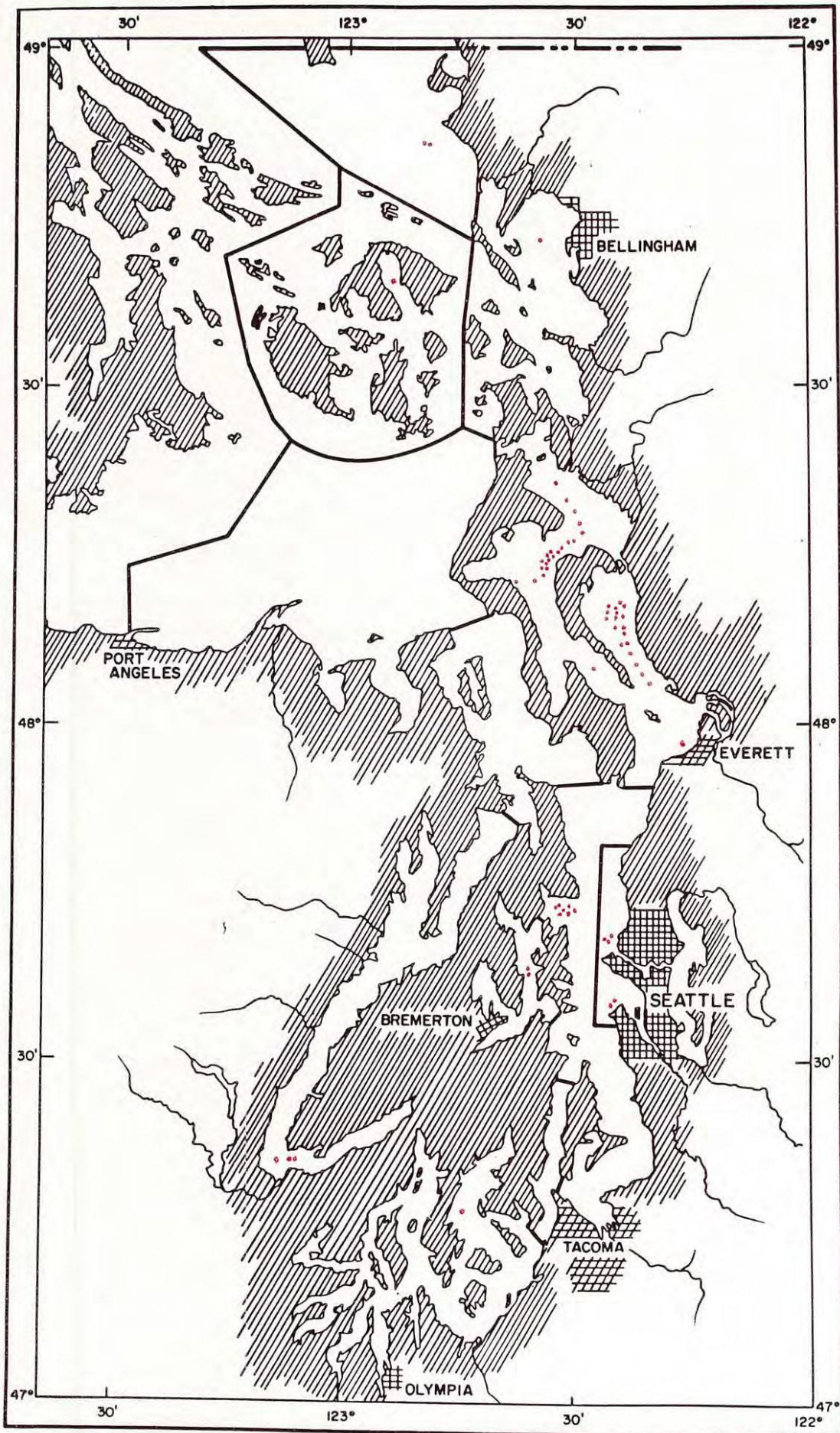
- 1-E (east of Gedney Island): 2572.  
 1-E (off Snohomish River): 2615.  
 1-E (Saratoga Pass, Sandy Point):  
     2669.  
 1-E (Saratoga Pass.): 2918.  
 1-E (Port Susan): 2939.  
 1-E (off Everett): 2945.  
 1-E (off Tulalip Bay):  
     5950 (also boat 7/1/49-1).  
 3-S (off Golden Gardens): 5688  
     (also boat 491A); 5846 (also boat  
     493B); 5860 (also boat 5034E).  
 1-S (off 4-Mile Rock to Pier 91):  
     5883 (also boat 5027C).  
 1-S (off Meadow Point):  
     5959 (also boat 496B).  
 1-CS (Port Madison, mid off  
 Indianola):  
     7453 (also boat 492B).  
 1-CS (off Port Madison):  
     8389 (also boat 5043C).  
 1-E (Saratoga Pass.): 19627.

University of Washington Boat Log

- 1-S (off Carkeek Park): 5039C.  
 1-CS (off Port Madison): 497B.  
 1-E (training cruise area: off Penn  
 Cove): 6826E; 7118E).

Miscellaneous Logs

- 11-S (Off Duwamish Head to Alki  
 Point): U.W. Ocean., 1964-67.  
 1-SS (Carr Inlet, off Horsehead  
 Bay): U.W. Ocean., Hoh, 1963-67.  
 4-CS (Port Madison):  
     U.W. Ocean., Hoh, 1963-68.  
 9-E (Saratoga Pass., Rocky Point):  
     U.W. Ocean., Hoh, 1963-67.  
 13-E (Port Susan):  
     U.W. Ocean., Hoh, 1963-67.  
 3-E (off Rocky Point to off Utsalady  
 Point):  
     U.W. Ocean., Hoh, 1963-67.  
 7-CS (Port Madison):  
     Van Cleve, trap, 1961-65.  
 7-HC (mid-channel, off Union):  
     Sea Grant, 1973-74.  
 2-HC (mid-channel, off Skokomish  
 River delta): Sea Grant, 1973.  
 1-SS (entrance to Eld Inlet):  
     Van Cleve, trap, 1961-65.



*Poroclinus rothrocki*

Stichaeidae

Published Records

- 2-GS (2.5 miles southwest of Point  
Whitehorn):  
Smith, 1936 (also museum 3803).  
5-E (Skagit Bay): Salo, 1969.

University of Washington  
Museum Collection

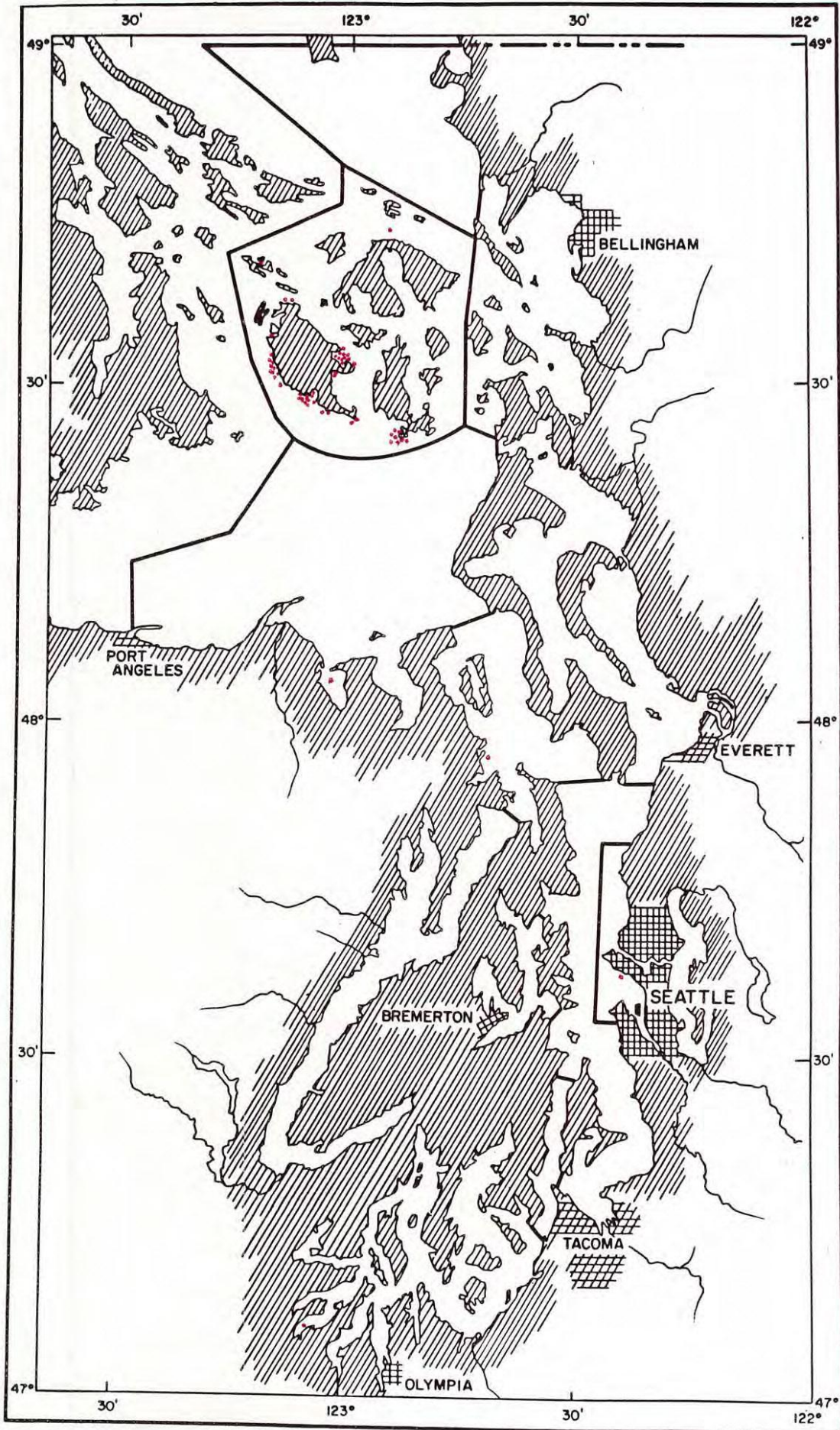
- 1-E (off Tulalip): 2912.  
1-E (Saratoga Passage): 2919.  
1-E (Port Susan): 2940.  
1-E (Port Susan): 19179.

University of Washington Boat Log

- 1-E (Saratoga Passage, south of  
Snatelum Point): 5418H.  
1-PO (trap, off Fletcher Bay):  
6203C.

Miscellaneous Logs

- 1-B (Bellingham Bay): Bill High,  
personal communication, 12/9/63.  
1-SJ (East Sound): Bill High,  
personal communication, 12/9/63.  
2-S (off Duwamish Head to Alki  
Point): U.W. Ocean., 1964-67.  
1-E (Port Gardner Bay):  
U.W. Ocean., P.G., 1962-67.  
3-S (Golden Gardens to Meadow  
Point):  
U.W. Ocean., Hoh, 1963-68.  
1-SS (Carr Inlet, off Horsehead  
Bay): U.W. Ocean., Hoh, 1963-67.  
4-CS (Port Madison):  
U.W. Ocean., Hoh, 1963-68.  
14-E (Port Susan):  
U.W. Ocean., Hoh, 1963-67.  
10-E (Saratoga Pass., Rocky Point):  
U.W. Ocean., Hoh, 1963-67.  
2-E (off Rocky Point to off Utsalady  
Point):  
U.W. Ocean., Hoh, 1963-67.  
1-E (Port Susan):  
U.W. Ocean., Hoh, S.J., 1966.  
1-PO (off Fletcher Bay):  
Van Cleve, trap, 1961-65.  
2-E (Saratoga Passage, west side  
just south of Penn Cove):  
Van Cleve, trap, 1961-65.  
2-HC (mid-channel, off Union):  
Sea Grant, 1973.  
1-HC (mid-channel, off Skokomish  
River delta): Sea Grant, 1973.  
3-CS (Port Madison):  
Van Cleve, trap, 1961-65.



*Xiphister atropurpureus*

## Stichaeidae

Published Records

1-S (Seattle):  
 Jordan and Starks, 1896.  
 1-AI (Port Ludlow): Starks, 1896b.  
 1-SJ (Friday Harbor): Batts, 1961.

University of Washington  
Museum Collection

1-SJ (Friday Harbor): 1001.  
 1-SJ (Cattle Point): 1019.  
 1-SJ (Lime Kiln): 1032.  
 1-SJ (2 miles south of Lime Kiln):  
 1069.  
 4-SJ (Kanaka Bay):  
 1086; 1152; 1257; 10436.  
 1-SJ (Parker Reef, north of Orcas  
 Island): 1163.  
 1-SJ (False Bay): 1280.  
 1-SJ (False Bay Reef): 1470.  
 1-SS (Oyster Bay): 4808.  
 1-SJ (reef north of Lime Kiln  
 light): 10768.  
 1-SJ (Iceberg Point tide pool):  
 14040 (also Friday Harbor Log,  
 7/22/52-3).  
 1-SJ: 17938.  
 2-SJ (Deadman Bay):  
 17951 (also Friday Harbor Log,  
 8/2/63); 18225 (also Friday  
 Harbor Log, 6/22/63).  
 1-SJ (Icebery Point): 18025  
 1-SJ (Limestone Point): 17439 (also  
 Friday Harbor Log, 6/23/63).  
 1-SJ (Hannah Heights): 17999 (also  
 Friday Harbor Log, 8/3/63).  
 1-SJ (point east of Eagle Cove):  
 17421 (also Friday Harbor Log,  
 8/5/63).

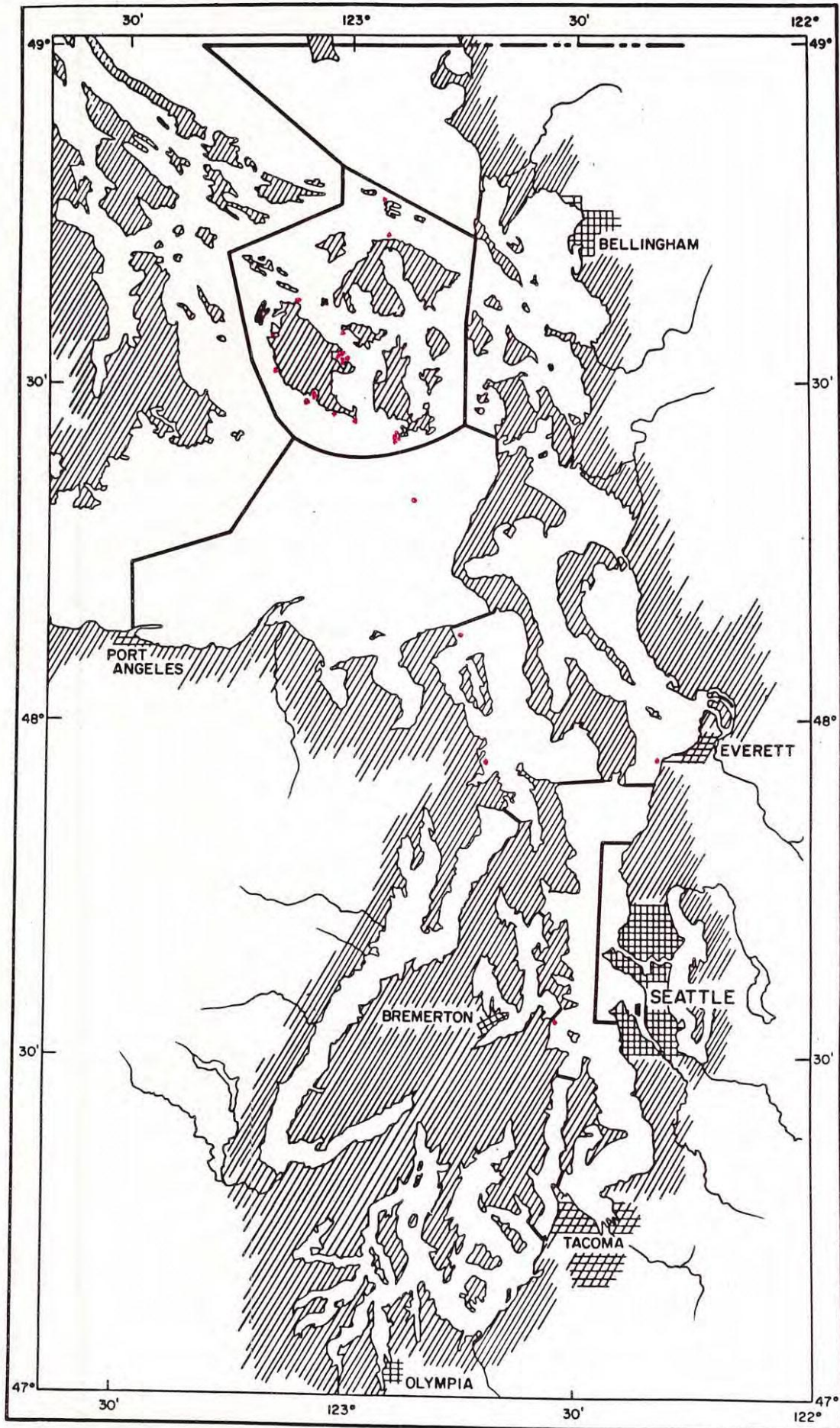
Friday Harbor Laboratory Log

1-SJ (south of Smallpox Bay):  
 7/8/52.  
 4-SJ (Friday Harbor): 6/21/55-1;  
 8/6/60-1; 6/27/61; 7/25/61.  
 2-SJ (Iceberg Point tide pool):  
 8/4/55-2 (also boat 5520D);  
 8/22/60-1.  
 1-SJ (south of Satellite Island):  
 8/15/55-1.  
 2-SJ (Argyle Bay): 8/16/55-1,2.  
 4-SJ (Friday Harbor Lab):  
 6/23-30/60; 7/7/60; 8/4/60-1;  
 6/21/67-2.  
 2-SJ (Minnesota Reef):  
 7/11/60-2; 8/4/60-2.  
 1-SJ (Kanaka Bay): 8/21/60.  
 5-SJ (Iceberg Point):  
 6/28/61-2; 7/18/63-2; 7/19/63-2;  
 7/7/67; 6/30/69-3.  
 2-SJ (False Bay): 6/29/61; 7/26/61.  
 1-SJ (Turn Island): 7/30/61.  
 3-SJ (Deadman Bay):  
 6/27/67; 7/3/67; 7/11/67-1.  
 1-SJ (Cattle Point): 6/22/67.

1-SJ (Eagle Point): 7/5/67.  
 1-SJ (Iceberg Point tide pool):  
 6/29/73-72.  
 1-SJ: May, 1962.  
 1-SJ (Mitchell Bay): 6/30/73.

Miscellaneous Logs

1-JF (Sequim Bay):  
 Battelle, 1967-69.



*Xiphister mucosus*

Stichaeidae

Published Records

- 1-AI (Port Townsend): Bean, 1884.  
 1-AI (Port Ludlow): Starks, 1896<sub>b</sub>.  
 1-SJ: Starks, 1911.  
 1-SJ (Brown Island, Friday Harbor):  
 Miles, 1918.

University of Washington  
Museum Collection

- 3-SJ (Friday Harbor):  
 999; 1044; 14372.  
 1-SJ (Parker Reef, north of Orcas  
 Island): 116<sup>4</sup>.  
 1-SJ (False Bay): 6161.  
 1-CS (reef north of Manchester  
 Rocks): 639.  
 1-SJ (Limestone Point): 17432.  
 1-SJ: 17932.  
 1-SJ (Iceberg Point): 18030 (also  
 Friday Harbor Log, 7/18/63-2).  
 1-SJ (point east of Eagle Cove):  
 17423 (also Friday Harbor Log,  
 8/5/63).

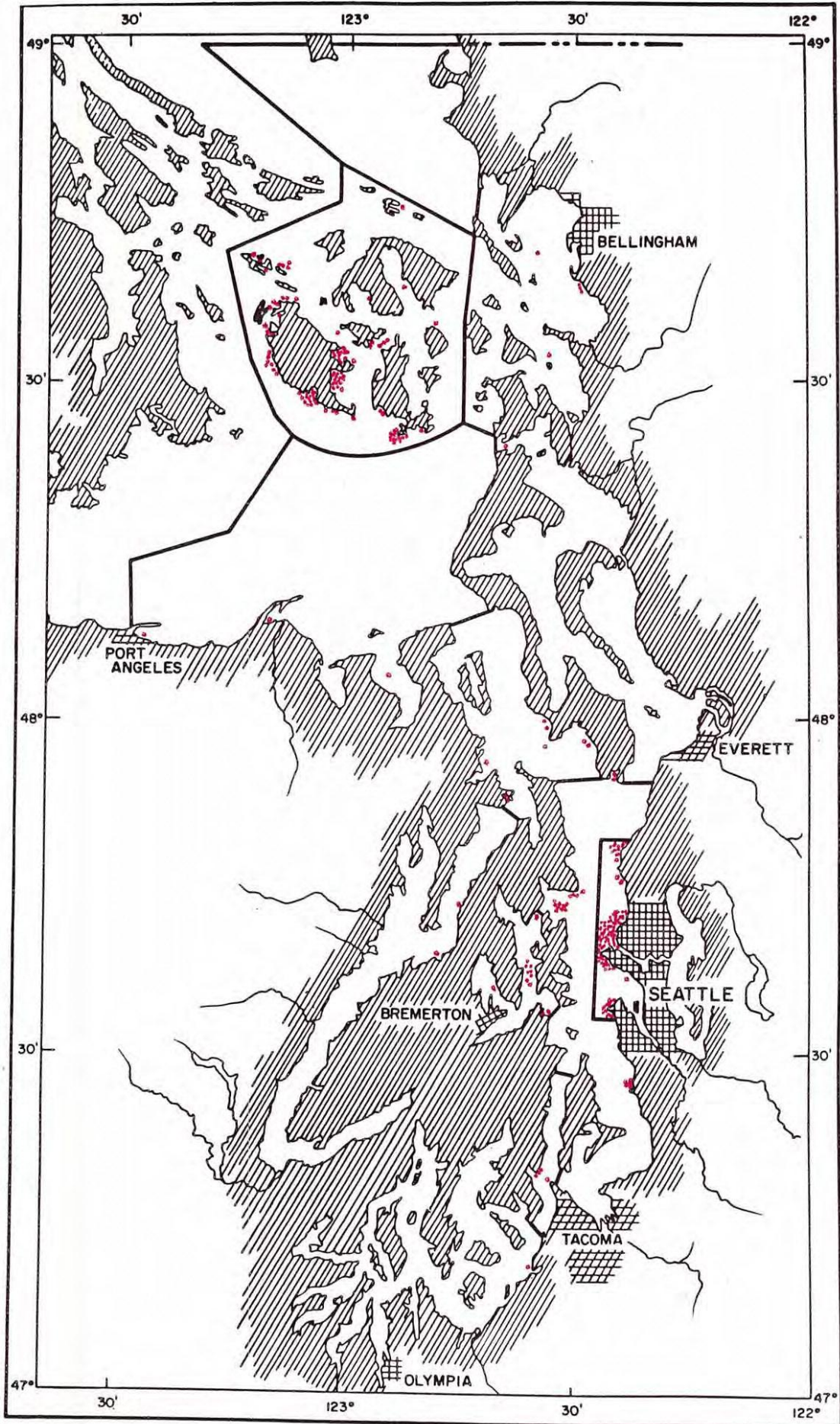
Friday Harbor Laboratory Log

- 1-SJ (south of Neck Point):  
 8/14/50-1.  
 1-SJ (Friday Harbor Lab): 8/18/55.  
 1-SJ (Minnesota Reef): 7/11/60-2.  
 1-JF (Smith Island): 8/6/60-1.  
 1-SJ (Kanaka Bay): 8/21/60.  
 1-SJ (Iceberg Point tide pool):  
 8/22/60-1.  
 1-SJ: May, 1962.  
 2-SJ (False Bay): 6/29/61; 7/26/61.  
 1-SJ (Cattle Point): 8/6/61.  
 1-SJ (Deadman Bay): 6/22/63.  
 2-SJ (Iceberg Point):  
 7/19/63-2; 6/30/69-3.  
 1-SJ (Mitchell Bay): 6/30/73.

Miscellaneous Logs

- 1-SJ (northwest beach of Sucia  
 Island): Allyn Johnson, personal  
 communication, Diving, 4/2/72.  
 1-E (1 block north of Mukilteo ferry  
 dock): Allyn Johnson, personal  
 communication, 4/18/72.





*Apodichthys flavidus*

## Pholidae

Published Records

- 1-SS (Fort Steilacoom):  
Girard, 1859; Suckley, 1860.  
1-PO (Orchard Point):  
Jordan and Starks, 1896.  
1-AI (Port Ludlow): Starks, 1896b.  
1-SJ (Sucia Island):  
Evermann and Goldsborough, 1907.  
1-SJ: Starks, 1911.  
1-B (Bellingham Bay, north of Eliza  
Island): Tyler, 1964.  
4-CS (beach seine: south side of  
Point Jefferson): Kendall, 1966.

University of Washington  
Museum Collection

- 1-E (Deception Pass): 171.  
1-SJ (Argyle Bay): 554.  
1-SJ (East Sound, White Beach):  
591.  
1-SJ (East Sound): 617.  
2-SJ (Davis Bay): 598; 1191.  
1-SJ (San Juans): 727.  
1-S (Seattle): 842.  
1-S (West Seattle): 917.  
3-SJ (Kanaka Bay):  
1084; 1148; 1255.  
1-SJ (Peavine Pass): 1110.  
2-SJ (False Bay): 1277; 2156.  
1-S (off Ballard Locks): 4377.  
1-S (beach seine: Edmonds): 4383.  
2-AI (Useless Bay):  
4425 and 4426; 4566.  
2-AI (Bywater Bay): 4432; 14652.  
1-S (North Beach): 4469.  
1-S (beach seine: Alki Point):  
4519.  
3-S (Edmonds Beach):  
4548; 4588; 5509.  
2-S (beach seine: spit near Ballard  
Locks): 4580; 4615.  
1-PO (Agate Pass, north of buoy N4):  
5831.  
2-CS (beach seine: Cultus Bay):  
5926 (also boat 5032A); 8853 and  
16473 (also boat 5217).  
3-PS: 6164; 7491; 14027.  
1-AI (off Double Bluff): 10268.  
1-CP (Point Defiance): 16468.  
2-S (Richmond Beach):  
5892 (also boat 2/13/50); 13990.  
1-SJ (False Bay Reef): 1471.  
3-SJ (Friday Harbor):  
2193; 13995; 14021.  
1-SJ (Roche Harbor): 2950.  
1-S (Edwards Point to Wells Point):  
4983.  
1-S (Carkeek Park beach): 5969.  
11-S (beach seine: Golden Gardens):  
5943 (also boat 5032.1A); 5936  
(also boat 5032.1B); 5901 (also  
boat 5032.1C); 5929 (also boat  
5032.1D); 5915 (also boat  
5032.1E); 5800 (also boat 5036A);

- 14027 (also boat 5129B); 14029  
(also boat 5215U); 14856 (also  
boat 5804B); 16448 (also boat  
5925A); 16450 (also boat 5040A).  
3-S (Edmonds): 4261; 4917; 6125.  
4-S (Alki Point):  
4818; 4889; 4899; 4902.  
2-S (off Golden Gardens):  
7581; 16920.  
1-S (beach seine: Meadow Point):  
10330.  
1-SJ (False Bay entrance): 10457.  
3-S (Golden Gardens):  
14023; 17970; 18035.  
1-S (beach seine: Carkeek Park):  
14030 (also boat 5221C).  
1-B (Saddlebag Island): 16693.  
1-SJ (Upright Channel): 17215 (also  
Friday Harbor Log, 7/5/63).  
1-SJ (point east of Eagle Cove):  
17414 (also Friday Harbor Log,  
8/5/63).  
1-SJ (Limestone Point):  
17431 and 17986 (also Friday  
Harbor Log, 6/23/63).  
2-SJ (Deadman Bay):  
17931 and 17948 (also Friday  
Harbor Log, 8/2/63); 18224 (also  
Friday Harbor Log, 6/22/63).  
1-SJ: 17933.  
1-SJ (Iceberg Point): 18016 (also  
Friday Harbor Log, 7/18/63-2).

Friday Harbor Laboratory Log

- 1-SJ (Johns Island, Reef Bay):  
7/5/51-1.  
1-SJ (American Camp): 7/6/52.  
1-SJ (south of Smallpox Bay):  
7/8/52.  
3-SJ (Iceberg Point tide pool):  
7/22/52-3; 8/4/55-2 (also boat  
5520D); 8/22/60-1.  
9-SJ (False Bay):  
8/4/52-1; 7/10/60; 7/24/60;  
8/5/60; 6/29/61; 7/26/61;  
6/21/63; 7/18/67; 7/1/69-2,4.  
2-SJ (north Johns Island, second  
bay): 8/19/52-1,2.  
1-SJ (Roche Harbor): 8/19/52.  
3-SJ (Friday Harbor):  
6/21/55-1; 8/6/60-1; 7/25/61.  
4-SJ (Mitchell Bay): 6/25/55-2;  
6/24/60; 8/16/60-1; 7/17/61-2.  
1-SJ (Johns Island): 7/10/50-2.  
3-SJ (Squaw Bay):  
8/1/55; 8/1/60-1; 7/10/61-1.  
1-SJ (Upright Channel, Odlin Park):  
8/1/55.  
1-SJ (Brown Island): 8/2/55.  
1-SJ (south of Satellite Island):  
8/15/55-1.  
7-SJ (Argyle Bay):  
8/16/55-1,3; 8/11/60-2,3;  
6/22/61; 7/12/61-3; 7/15/63.

*Apodichthys flavidus*

## Pholidae

Friday Harbor Laboratory Log

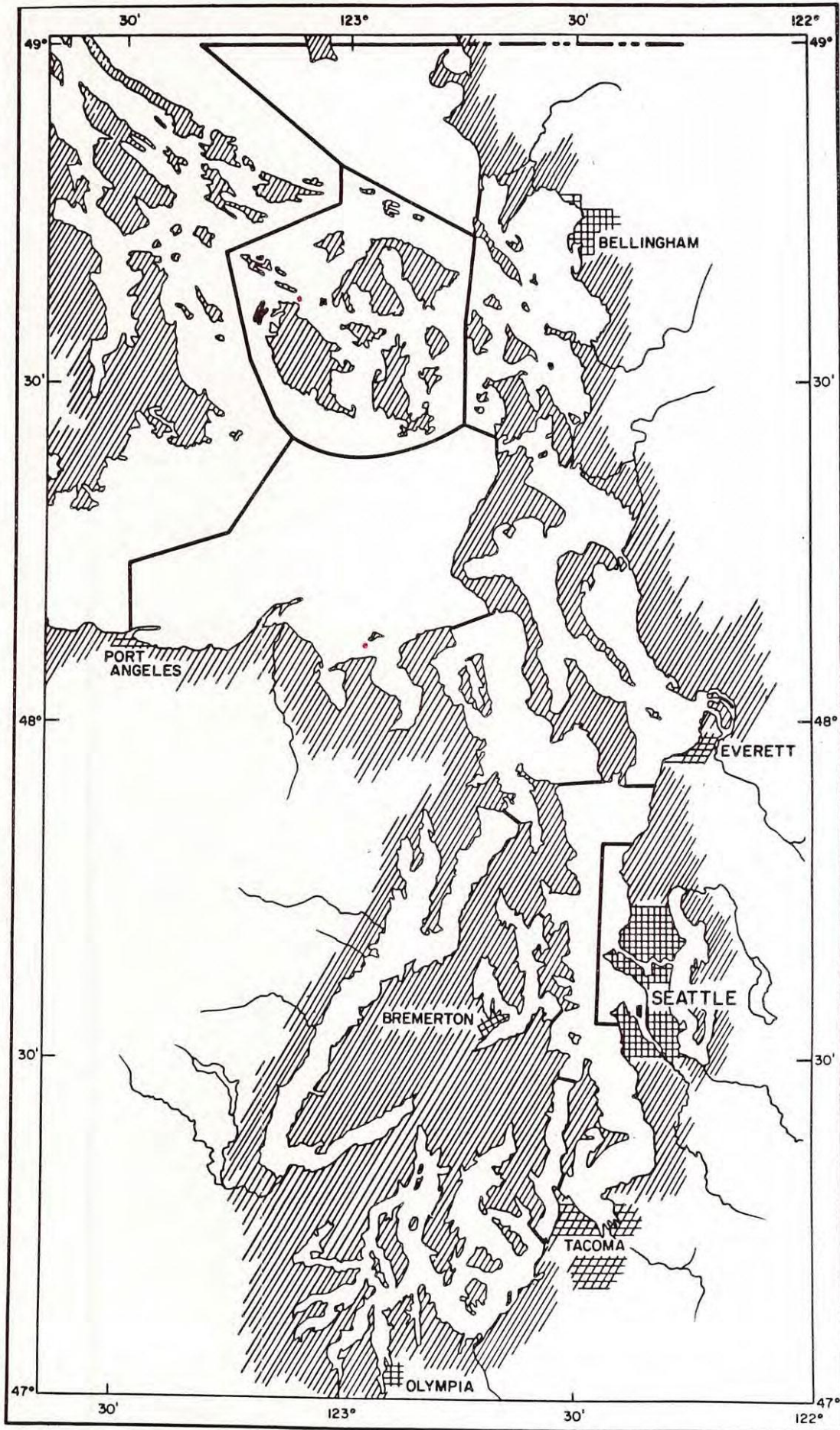
- 2-SJ (outside False Bay):  
8/17/55-1,2.
- 4-SJ (Friday Harbor Lab): 8/18/55;  
7/9/60; 8/4/60-1; 6/18/69.
- 1-SJ (Prevost Harbor): 7/10/50-4.
- 1-SJ (San Juan Island, opposite  
Henry Island): 7/31/50-1.
- 1-SJ (south of Neck Point):  
8/14/50-1.
- 3-SJ (Argyle Lagoon):  
7/2/60; 7/15/60-3; 7/9/73.
- 1-SJ (Westcott Bay): 8/16/60-2.
- 1-SJ (White Beach): 8/16/60-4.
- 2-SJ (North Bay): 8/18/60-1,2.
- 1-SJ (Kanaka Bay): 8/21/60.
- 6-SJ (Iceberg Point):  
8/22/60-2; 6/28/61-2; 7/19/63-2;  
7/7/67; 6/30/69-1,2,3.
- 1-SJ (Turn Island): 7/30/61.
- 1-SJ: 5/62.
- 2-SJ (Deadman Bay):  
6/27/67; 7/11/67-1.
- 2-SJ (Hannah Heights):  
8/3/63; 7/6/67.
- 1-SJ (Cattle Point): 6/23/67-1.
- 1-SJ (Squaw Bay or West Sound):  
6/30/67.
- 1-SJ (Eagle Point): 7/5/67.
- 1-SJ (Squaw-Ogder): 6/27/69.
- 1-SJ (McArdle Bay): 8/22/60-3.
- 1-SJ (Smallpox Bay): 7/13/61.
- 1-SJ (Mosquito Pass): 7/17/61-1.
- 1-SJ (Reid Harbor): 7/15/69-3.
- 1-SJ (Iceberg Point tide pool):  
6/29/73-2.
- 2-PO (south and north of Fletcher  
Bay): U.W. Ocean., Hoh, 1963-67.
- 9-CS (Port Madison):  
U.W. Ocean., Hoh, 1963-68.
- 1-JF (Discovery Bay):  
U.W. Ocean., Hoh, S.J., 1966.
- 4-S (Golden Gardens to Carkeek  
Park): NIH, 1968-71.
- 1-PO (Clam Bay): NIH, 1968-71.
- 1-JF (beach seine: Dungeness embay-  
ment): Peninsula College, 1971.
- 1-JF (beach seine: Port Angeles  
embayment):  
Peninsula College, 1971.
- 1-S (Edmonds ferry): Bruce Miller,  
Diving Log, 10/11/64.
- 1-SJ (Argyle Bay): Bruce Miller,  
Diving Log, 7/20/66.
- 1-SJ (Friday Harbor): Bruce Miller,  
Diving Log, 7/22/66.
- 3-CP (beach seine: Gig Harbor spit):  
Sea Grant, 72003 (also boat  
7208).
- 1-AI (beach seine: Mutiny Bay):  
Sea Grant, 72014.
- 3-AI (beach seine: Mutiny Bay):  
Sea Grant, 72015.
- 5-CS (beach seine: Seahurst County  
Park): Sea Grant, 72016.
- 1-PO (beach seine: Dyes Inlet,  
Tracyton launch ramp):  
Sea Grant, 72018.
- 1-SS (beach seine: Nisqually Head):  
Sea Grant, 72021.
- 1-HC (off Big Beef Harbor):  
Sea Grant, 72026.
- 2-S (beach seine: Golden Gardens):  
Sea Grant, 72027.
- 7-S (beach seine: north side of West  
Point): Sea Grant, 1973.
- 9-S (beach seine: south side of West  
Point): Sea Grant, 1973.
- 1-S (off southwest side of West  
Point): Sea Grant, 1973.
- 7-S (north of Meadow Point to  
Carkeek Park): Sea Grant, 1973.
- 1-S (southwest of Alki Point):  
Sea Grant, 1973.
- 3-B (beach seine: Wildcat Cove):  
Sea Grant, 1973.
- 1-HC (Bangor Annex): Kramer, Chin,  
and Mayo, NCEL Survey, 1973.
- 1-S (Edmonds ferry dock):  
A.C. DeLacy, personal  
communication, 1959.
- 1-S (Shilshole Bay):  
Metro, 1966-70.
- 1-SJ (Edwards Reef, west-central San  
Juan Island): Bruce Miller,  
Diving Log, 8/16/66.

University of Washington Boat Log

- 30-S (beach seine: Golden Gardens to  
Meadow Point): 5024D; 5116F;  
5134A; 5137A; 5214A,B1,B2,D;  
5215B,C,D,G,J,K; 5320A; 5322A;  
5612A; 5706A; 5710C,D; 5804A;  
5909E; 5913A; 5920I; 6116A,B,C;  
6211; 6311C; 6319.
- 2-E (Holmes Harbor or Penn Cove):  
6117F,H.
- 1-S (1/2 mile west of Duwamish  
Head): 6615A.
- 2-S (beach seine: Carkeek Park):  
5708B; 5808A.
- 2-S (beach seine: north side of West  
Point): 7311A,B.
- 1-S (6-foot seine, north side of  
Meadow Point): 6513B.

Miscellaneous Logs

- 2-S (Duwamish Head to Alki Point):  
U.W. Ocean., 1964-67.
- 5-PO (south of Fletcher Bay):  
U.W. Ocean., P.O., 1964-65.
- 50+-S (Golden Gardens and Meadow  
Point):  
U.W. Ocean., Hoh, 1963-68.



*Pholis clemensi*

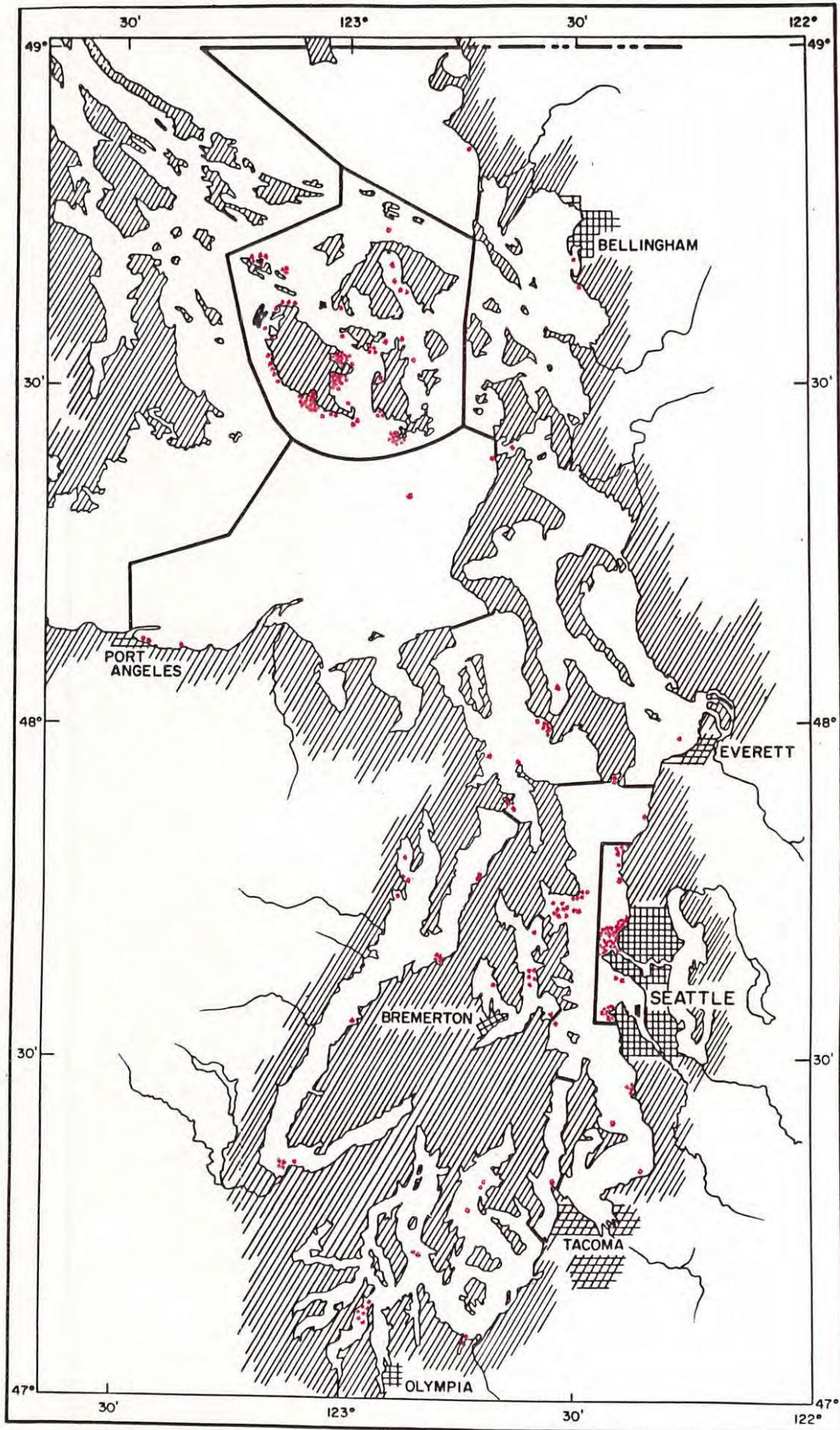
Pholidae

Published Records

1-JF (Protection Island, 30 fathoms, dredge): Rosenblatt, 1964 (also museum 5258).

Friday Harbor Laboratory Log

1-SJ (probably Spieden Channel off Deer Harbor, possibly Massacre Bay): 7/14/67.



*Pholis laeta*

## Pholidae

Published Records

- 1-PS: Jordan and Gilbert, 1882.  
 1-HC (Holly):  
     Schultz and DeLacy, 1935-36.  
 1-SJ: Shelford et al., 1935.  
 4-CS (beach seine: south side of  
     Point Jefferson): Kendall, 1966.  
 S (south of Meadow Point):  
     DeLacy and English, 1954  
     (duplicated in boat log).
- University of Washington  
Museum Collection
- 3-SJ (East Sound): 632; 739; 2971.  
 1-PS (near Whidbey Island): 15.  
 1-E (Deception Pass): 173.  
 1-SJ (Upright Head and Shoal Bay):  
     672.  
 2-S (Seattle): 831; 3082.  
 1-SJ (Cattle Point): 1004.  
 1-SJ (Lime Kiln): 1036.  
 3-SJ (Friday Harbor):  
     1047; 2192; 13991.  
 1-SJ (2 miles south of Lime Kiln):  
     1067.  
 3-SJ (Kanaka Bay):  
     1147; 1087; 10437.  
 1-SJ (Parker Reef, north of Orcas  
     Island): 1167.  
 3-SJ (Davis Bay): 1190; 2169; 3085.  
 1-E (off Everett): 2900.  
 6-S (Alki Point): 2916; 3086; 3784;  
     4016; 4597; 4824.  
 1-S (beach seine: south of Ballard  
     Locks): 4400.  
 3-HC (Bywater Bay):  
     4439; 4453; 14638.  
 5-S (North Beach):  
     4470; 4599; 4684; 4829; 5064.  
 1-S (beach seine: Alki Point):  
     4526.  
 2-S (Edmonds Beach): 4555; 5506.  
 2-PS: 4637; 11386.  
 1-PS (Vashon Island): 5596.  
 1-CS (north side of Maury Island):  
     6136.  
 1-CS (Indianola): 6170.  
 1-HC (Seal Rock): 7485.  
 1-CS (Cultus Bay): 7515.  
 1-JF (1 mile north of Smith Island):  
     7567.  
 1-AI (Foulweather Bluff):  
     11379 and 11380.  
 1-CS (Jefferson Head): 14026.  
 1-JF (beach near Morse Creek):  
     14634.  
 2-HC (Dabob Bay, Point Whitney):  
     14687; 16445.  
 1-HC (Quilcene Bay): 14735.  
 1-CP (Point Defiance): 16447.  
 1-CS (beach seine: Cultus Bay):  
     16469 (also boat 5217).  
 1-B (Chuckanut Bay): 18285.  
 1-PO (Orchard Point): 3074.  
 1-CS (reef north of Manchester  
     Rocks): 3084.
- 1-S (Richmond Beach):  
     5896 (also boat 2/13/50).  
 1-S (Carkeek Park):  
     5953 (also boat 5022C).  
 7-S (Golden Gardens):  
     5900 (also boat 5032.1C); 5796  
     (also boat 5036A); 5914; 8847;  
     5645; 5654; 12203.  
 1-SJ (Deer Harbor): 1230.  
 6-SJ (False Bay): 1278; 2157; 3076;  
     3081; 3083; 11385.  
 1-SJ (Peavine Pass): 1334.  
 1-SJ (False Bay reef): 1484.  
 1-SJ (Squaw Bay): 2076.  
 1-SJ (Roche Harbor): 2948.  
 2-SJ (Iceberg Point):  
     2956; 18004 (also Friday Harbor  
     Log, 7/18/63-2).  
 1-SJ (off Brown Island): 2995.  
 1-SJ (East Sound, White Beach):  
     3077.  
 3-SJ: 3078; 3537; 17957.  
 1-SJ (Flat Point): 3079.  
 1-CS (Redondo Beach): 4595.  
 3-S (Edmonds): 4600; 4928; 4941.  
 1-S (Edwards Point to Wells Point):  
     4978.  
 1-SJ (Iceberg Point tide pool):  
     13988 (also Friday Harbor Log,  
     7/22/52-3).  
 3-S (beach seine: Golden Gardens):  
     14570 (also boat 5137A); 16466;  
     11387 (also boat 5129B).  
 2-S (1 mile south of Alki Point):  
     6048; 7579.  
 1-SJ (beach seine: Friday Harbor):  
     6115.  
 1-SS (west side of Cutts Island):  
     7584.  
 1-SJ (False Bay entrance): 10460.  
 1-S (beach seine: Golden Gardens):  
     10328 (also boat 5105B).  
 1-SJ (Prevost Harbor): 10445 (also  
     Friday Harbor Log, 8/19/52).  
 1-SJ (Reef north of Lime Kiln  
     light): 10764.  
 1-SJ (Upright Channel): 17220 (also  
     Friday Harbor Log, 7/5/63).  
 1-SJ (north side Johns Island,  
     second bay): 16443 (also Friday  
     Harbor Log, 8/19/52-1).  
 1-SJ (point east of Eagle Cove):  
     17413 (also Friday Harbor Log,  
     8/5/63).  
 1-SJ (Limestone Point): 17438 (also  
     Friday Harbor Log, 6/23/63).  
 2-SJ (Deadman Bay):  
     17934 (also Friday Harbor Log,  
     8/2/63); 18204 (also Friday  
     Harbor Log, 6/22/63).  
 1-SJ (Hannah Heights): 18024 (also  
     Friday Harbor Log, 8/3/63).  
 1-SJ (south of Frost Island):  
     5989 (also Friday Harbor Log,  
     6/19/50-2 and boat 5033D).

*Pholis laeta*

## Pholidae

Friday Harbor Laboratory Log

- 1-SJ (American Camp): 7/6/52.  
 1-SJ (off Fish Creek): 7/21/52-1.  
 14-SJ (Argyle Bay): 7/21/52;  
 7/5/60; 7/12/61-1; 8/16/55-1,2,3;  
 8/11/60-2,3,4; 7/12/61-3,4;  
 7/18/61-2; 7/15/63; 7/10/69-4.  
 3-SJ (Iceberg Point tide pool):  
 8/4/55-2; 8/22/60-1; 6/29/73-2.  
 4-SJ (Iceberg Point): 6/28/61-2;  
 7/19/63-2; 7/7/67; 6/30/69-1.  
 6-SJ (Friday Harbor Lab):  
 7/31/52; 8/18/55; 7/9/60;  
 8/4/60-1; 6/67; 1969 night light.  
 1-SJ (north side Johns Island,  
 second bay): 8/19/52-2.  
 1-SJ (Prevost Harbor): 7/10/50-4.  
 4-SJ (Friday Harbor): 6/21/55-1;  
 8/6/60-1; 6/27/61; 7/25/61.  
 1-SJ (Fisherman Bay): 6/24/55-1.  
 3-SJ (Squaw Bay):  
 8/1/55; 8/1/60-1; 7/10/61-1.  
 1-SJ (Upright Channel, Odlin Park):  
 8/1/55.  
 1-SJ (Brown Island): 8/2/55.  
 1-SJ (south of Satellite Island):  
 8/15/55-1.  
 2-SJ (outside False Bay):  
 8/17/55-1,2.  
 1-SJ (Johns Island): 7/10/50-1.  
 2-SJ (Satellite Island):  
 7/10/50-3,6.  
 1-SJ (south of Neck Point):  
 8/14/50-1.  
 9-SJ (False Bay):  
 7/17/50-1; 7/24/60; 8/5/60;  
 6/29/61; 7/26/61; 6/21/63;  
 7/18/67; 7/1/69-2,4.  
 1-SJ (Mitchell Bay): 8/16/60-1.  
 2-SJ (North Bay): 8/18/60-1,2.  
 1-SJ (Kanaka Bay): 8/21/60.  
 1-SJ (Smallpox Bay): 7/13/61.  
 1-SJ (Mosquito Pass): 7/17/61-1.  
 1-SJ (Turn Island): 7/30/61.  
 1-SJ: 5/62.  
 1-SJ (Hannah Heights): 7/6/67.  
 1-SJ (Cattle Point): 6/23/67-1.  
 1-SJ (Squaw Bay or West Sound):  
 6/30/67.  
 1-SJ (Eagle Point): 7/5/67.  
 1-SJ (Squaw-Ogden): 6/27/69.  
 1-SJ (Argyle Lagoon): 7/9/73.

University of Washington Boat Log

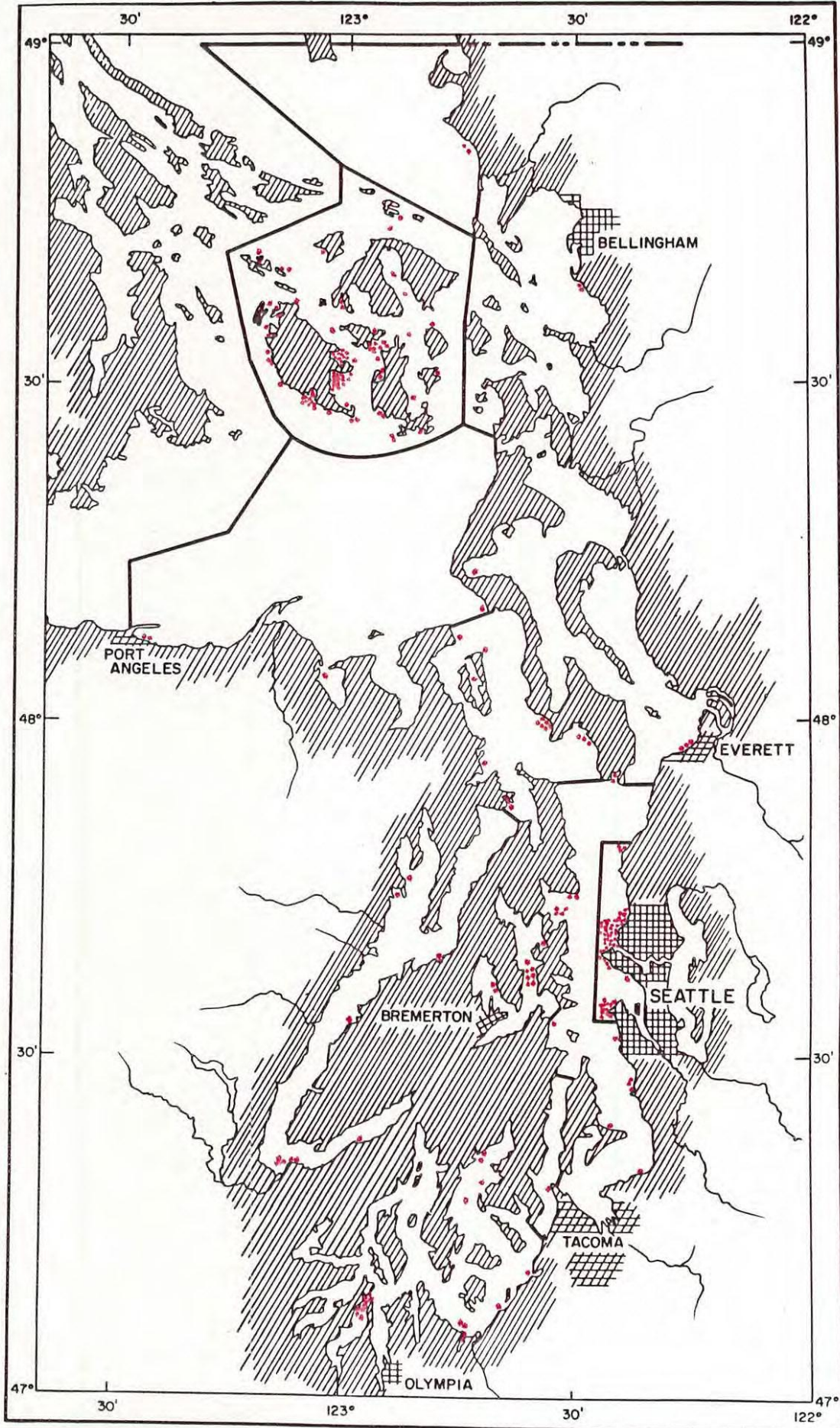
- 30-S (beach seine: Golden Gardens to  
 Meadow Point): 5012C; 5016C;  
 5019C; 5021F; 5024C; 5108A;  
 5110H; 5112F,3; 5114C; 5116A,DL,  
 F,G1; 5119F; 5127C; 5134A,B;  
 5137B; 5208A; 5214B,C,D,E,F;  
 5710C; 5804A; 2-6417; 7209A.  
 1-S (off Golden Gardens to Meadow  
 Point): 5119H.  
 1-S (beach seine: Carkeek Park):  
 5225A.

- 1-SS (beach seine: west side of  
 Cutts Island): 5037E.  
 1-PO (south part of Agate Pass):  
 5048A.  
 1-CS (south edge of Port Madison):  
 5315D.  
 1-CS (trap: Port Madison): 6203A.  
 1-SS (trap: Eld Inlet): 6219-1.

Miscellaneous Logs

- 5-PO (south of Fletcher Bay):  
 U.W. Ocean., P.O., 1964-65.  
 22-S (Golden Gardens to Meadow  
 Point):  
 U.W. Ocean., Hoh, 1963-68.  
 2-SS (Case Inlet, off Taylor Bay to  
 off Whiteman Cove):  
 U.W. Ocean., Hoh, 1963-67.  
 1-SS (Carr Inlet, off Horsehead  
 Bay): U.W. Ocean., Hoh, 1963-67.  
 1-E (Holmes Harbor):  
 U.W. Ocean., Hoh, S.J., 1966.  
 1-SJ (East Sound): NIH, 1968-71.  
 7-CS (Port Madison):  
 Van Cleve, trap, 1961-65.  
 7-SS (Eld Inlet entrance):  
 Van Cleve, trap, 1961-65.  
 2-JF (Port Angeles embayment):  
 Peninsula College, 1971.  
 1-GS (beach seine: south of Cherry  
 Point): Sea Grant, 72008.  
 8-AI (beach seine: Mutiny Bay launch  
 ramp): Sea Grant, 1972.  
 4-CS (beach seine: Seahurst County  
 Park): Sea Grant, 72016.  
 1-JF (beach seine: West Beach, north  
 of Naval Air Station):  
 Sea Grant, 72017.  
 2-PO (beach seine: Dyes Inlet,  
 Tracyton launch ramp):  
 Sea Grant, 72018.  
 7-S (beach seine: Golden Gardens):  
 Sea Grant, 1972.  
 1-HC (beach seine: Big Beef Creek  
 bridge): Sea Grant, 72028.  
 1-B (beach seine: Wildcat Cove):  
 Sea Grant, 72029.  
 1-S (beach seine: north side of West  
 Point): Sea Grant, 1973.  
 1-CS (beach seine: north of  
 Meadowdale at Lunds Gulch):  
 Sea Grant, 73002.  
 2-SS (McAllister Creek estuary):  
 Sea Grant, 1973.  
 3-HC (beach seine: Big Beef Creek  
 above bridge): Sea Grant, 1973.  
 1-HC (off Union): Sea Grant, 1973.  
 4-HC (Skokomish River delta):  
 Sea Grant, 1973.  
 2-HC (beach seine: just north of  
 Vinland): Sea Grant, 73038.  
 1-AI (Snake Rock, Port Ludlow):  
 Allyn Johnson, personal  
 communication, 5/14/72.





*Pholis ornata*

## Pholidae

Published Records

1-SS (Fort Steilacoom):  
Girard, 1859; Suckley, 1860.  
1-JF (beach seine: Port Angeles):  
Gilbert, 1985.  
1-PS: Jordan and Starks, 1896.  
1-AI (Port Ludlow): Starks, 1896b.  
1-SJ: Starks, 1911.  
1-SJ: Miles, 1918.  
1-HC (Holly):  
Schultz and DeLacy, 1935-36.  
2-AI (Marrowstone Point; Kilisut  
Harbor):  
Evermann and Goldsborough, 1907.  
1-JF (Admiralty Head):  
Evermann and Goldsborough, 1907.  
1-AI (Port Townsend):  
Evermann and Goldsborough, 1907.  
1-PS (Whidbey Island):  
Evermann and Goldsborough, 1907.  
1-SJ (Sucia Island):  
Evermann and Goldsborough, 1907.  
1-SJ: Shelford et al., 1935.  
1-SJ (San Juan Channel):  
Wismer and Swanson, 1935.  
2-CS (beach seine: south side of  
Point Jefferson): Kendall, 1966.  
2-HC (fyke net in Big Beef Harbor):  
Anderson and Chew, 1972.

University of Washington  
Museum Collection

1-CS (reef north of Manchester  
Rocks): 644.  
2-SJ (Davis Bay): 635; 600.  
1-S (Pipers Canyon): 150.  
1-S (West Seattle): 184.  
1-SJ (Argyle Bay): 552.  
2-SJ (Squaw Bay): 562; 2077.  
2-SJ (False Bay): 569; 585.  
1-SJ (East Sound, White Beach):  
589.  
1-S (Seattle): 707.  
1-SJ (Flat Point): 723.  
4-SJ: 734; 1198; 3542; 17962.  
5-S (Golden Gardens):  
769; 5934 (also boat 5032.1B);  
5655; 14016; 17975.  
5-S (Alki Point):  
922; 4596; 4834; 5130; 6216.  
3-SJ (Friday Harbor):  
1000; 1046; 2112.  
1-SJ (Cattle Point): 1003.  
1-SJ (2 miles south of Lime Kiln):  
1066.  
1-CS (Lincoln Park Beach): 3574.  
1-S (beach seine: Edmonds): 4389.  
2-AI (Useless Bay): 4423; 4563.  
3-AI (Bywater Bay):  
4431; 4452; 14637.  
1-S (beach seine: Alki Point): 4525.  
2-S (Edmonds Beach): 4552; 4589.  
2-S (beach seine: sandspit near  
Ballard Locks): 4577; 4613.

1-S (Ballard blinker light): 4845.  
1-S (west of Ballard Locks): 4944.  
1-SS (north of Minter Creek): 5634.  
1-CS (north side of Maury Island):  
6135.  
1-HC (Dabob Bay, Seal Rock): 7484.  
1-S (south of Alki Point): 7555.  
1-CS (beach seine: Cultus Bay):  
8854 (also boat 5217).  
1-SS (Carr Inlet): 10327.  
1-HC (Twanoh State Park): 13987.  
1-CP (Point Defiance): 14025.  
1-AI: 16455.  
1-HC (Dabob Bay, Point Whitney):  
16578.  
1-SJ (near Peavine Pass): 1111.  
1-SJ (Parker Reef, north of Orcas  
Island): 1166.  
2-SJ (Deer Harbor): 1231; 2967.  
1-SJ (Brown Island): 2137.  
1-SJ (Blind Bay): 2249.  
1-SJ (Roche Harbor): 2949.  
1-SJ (Blakely Island to Shaw  
Island): 2954.  
2-SJ (East Sound): 2972; 7562.  
1-SJ (off Brown Island): 2996.  
1-S (North Beach): 4593.  
1-CS (Redondo Beach): 4594.  
1-CS (Cultus Bay): 7557.  
3-S (Carkeek Beach Park):  
5533; 5974; 14022.  
1-S (1 mile south of Alki Point):  
6049.  
1-SJ (beach seine: Friday Harbor):  
6157.  
1-SJ (Fisherman Bay): 6205.  
3-S (beach seine: Golden Gardens):  
7576; 14028 (also boat 5134A);  
16454.  
1-SS (west side of Cutts Island):  
7585.  
1-SJ (entrance to False Bay):  
10459 (also Friday Harbor Log,  
8/4/52-1).  
1-SJ (Crescent Beach, Orcas Island):  
16452.  
1-SJ (Upright Channel): 17216 (also  
Friday Harbor Log, 7/5/63).  
1-SJ (point east of Eagle Cove):  
17411 (also Friday Harbor Log,  
8/5/63).  
1-SJ (Limestone Point): 17428 (also  
Friday Harbor Log, 6/23/63).  
2-SJ (Deadman Bay):  
17930 (also Friday Harbor Log,  
8/2/63); 18226 (also Friday  
Harbor Log, 6/22/63).  
1-S (Golden Gardens): 19644.

Friday Harbor Laboratory Log

1-SJ (Reef Bay, northeast side Johns  
Island): 7/5/51-1.  
1-SJ (off Fish Creek): 7/21/52-1.

*Pholis ornata*

## Pholidae

Friday Harbor Laboratory Log

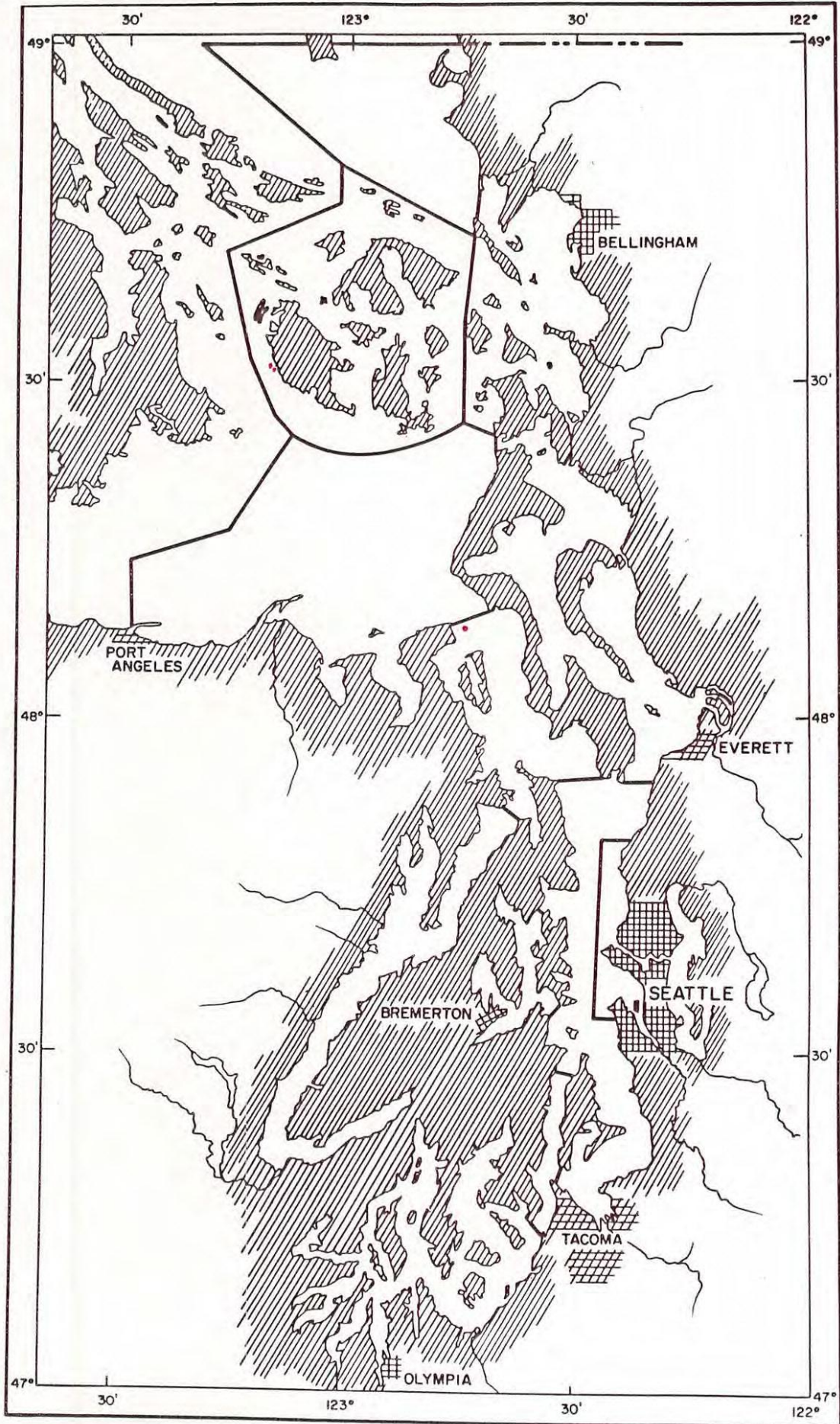
- 14-SJ (Argyle Bay): 7/21/52;  
8/16/55-1,2,3; 7/5/60; 8/11/60-2,  
3,4; 6/23/61; 7/12/61-1,3,4;  
7/15/63; 7/10/69-4.
- 7-SJ (False Bay): 8/4/52-2; 8/5/60;  
6/29/61; 7/26/61; 8/8/61;  
6/21/63; 7/1/69-4.
- 5-SJ (Friday Harbor Lab):  
8/8/52; 8/18/55; 7/9/60; 7/19/60;  
8/4/60-1.
- 1-SJ (north side Johns Island,  
second bay): 8/19/52.
- 2-SJ (Friday Harbor):  
6/21/55-1; 8/6/60-1.
- 3-SJ (Squaw Bay):  
8/1/55; 8/1/60-1; 7/10/61-1.
- 1-SJ (Upright Channel, Odlin Park):  
8/1/55.
- 1-SJ (Brown Island): 8/2/55.
- 1-SJ (south of Satellite Island):  
8/15/55-1.
- 1-SJ (Cowlitz Bay): 8/25/55-2.
- 1-SJ (Satellite Island): 7/10/50-2.
- 1-SJ (west of Decatur Head):  
7/24/50-1.
- 1-SJ (San Juan Island, opposite  
Henry Island): 7/31/50-1.
- 4-SJ (Argyle Lagoon): 7/2/60;  
7/31/60; 8/11/60-1; 7/12/61-2.
- 2-SJ (Mitchell Bay):  
8/16/60-1; 7/17/61-2.
- 1-SJ (Westcott Bay): 8/16/60-2.
- 1-SJ (White Beach, East Sound):  
8/16/60-4.
- 2-SJ (North Bay): 8/18/60-1,2.
- 2-SJ (Iceberg Point tide pool):  
8/22/60-1; 6/29/73-2.
- 1-SJ (Turn Island): 7/30/61.
- 1-SJ (McArdle Bay): 8/22/60-3.
- 1-SJ (Smallpox Bay): 7/13/61.
- 1-SJ (Mosquito Pass.): 7/17/61-1.
- 1-SJ (Lopez Sound): 7/28/61.
- 1-SJ: 5/62.
- 1-SJ (Cattle Point): 6/23/67-1.
- 1-SJ (Squaw Bay or West Sound):  
6/30/67.
- 1-SJ (Squaw-Ogden): 6/27/69.

University of Washington Boat Log

- 1-SS (beach seine: 1 mile north of  
Minter Creek): 5126E.
- 1-E (beach seine: Good Beach, Penn  
Cove): 5316H.
- 1-PO (night light in Manzanita Bay):  
5518.
- 2-SS (Eld Inlet, trap):  
6217; 6219-1.
- 1-S (beach seine: Alki Point to  
Duwamish Head): 6619A.
- 1-SJ (beach seine: Fisherman Bay):  
50330.
- 2-S (beach seine: Golden Gardens to  
Meadow Point): 5127C; 5612A.
- 1-S (beach seine: Carkeek Park):  
5225A.

Miscellaneous Logs

- 3-E (Port Gardner Bay):  
U.W. Ocean., P.G., 1962-67.
- 6-PO (south of Fletcher Bay):  
U.W. Ocean., P.O., 1964-65.
- 15-S (Golden Gardens to Meadow  
Point):  
U.W. Ocean., Hoh, 1963-68.
- 1-PO (south and north of Fletcher  
Bay): U.W. Ocean., Hoh, 1963-67.
- 1-AI (Useless Bay):  
U.W. Ocean., Hoh, S.J., 1966.
- 4-CS (Port Madison):  
Van Cleve, trap, 1961-65.
- 15-SS (Eld Inlet entrance):  
Van Cleve, trap, 1961-65.
- 1-JF (beach seine: Port Angeles  
embayment):  
Peninsula College, 1971.
- 1-JF (Sequim Bay):  
Battelle, 1967-69.
- 2-GS (beach seine: just south of  
Cherry Point): Sea Grant, 72008.
- 6-AI (beach seine: Mutiny Bay launch  
ramp): Sea Grant, 1972.
- 3-CS (beach seine: Seahurst County  
Park): Sea Grant, 72016.
- 2-PO (beach seine: Dyes Inlet,  
Tracyton launch ramp):  
Sea Grant, 72018.
- 3-SS (beach seine: Nisqually Head):  
Sea Grant, 1972.
- 2-B (beach seine: Wildcat Cove):  
Sea Grant, 72029.
- 1-S (beach seine: Golden Gardens):  
Sea Grant, 72032.
- 2-S (beach seine: north side of West  
Point): Sea Grant, 1973.
- 4-S (beach seine: south side of West  
Point): Sea Grant, 1973.
- 1-SS (McAllister Creek estuary):  
Sea Grant, 1973.
- 3-HC (Skokomish River delta):  
Sea Grant, 1973.
- 1-AI (Mutiny Bay):  
Sea Grant, 73049.
- 2-HC (off Union): Sea Grant, 1973.
- 1-SS (Tatsolo Point):  
Sea Grant, 73059.



*Pholis schultzi*

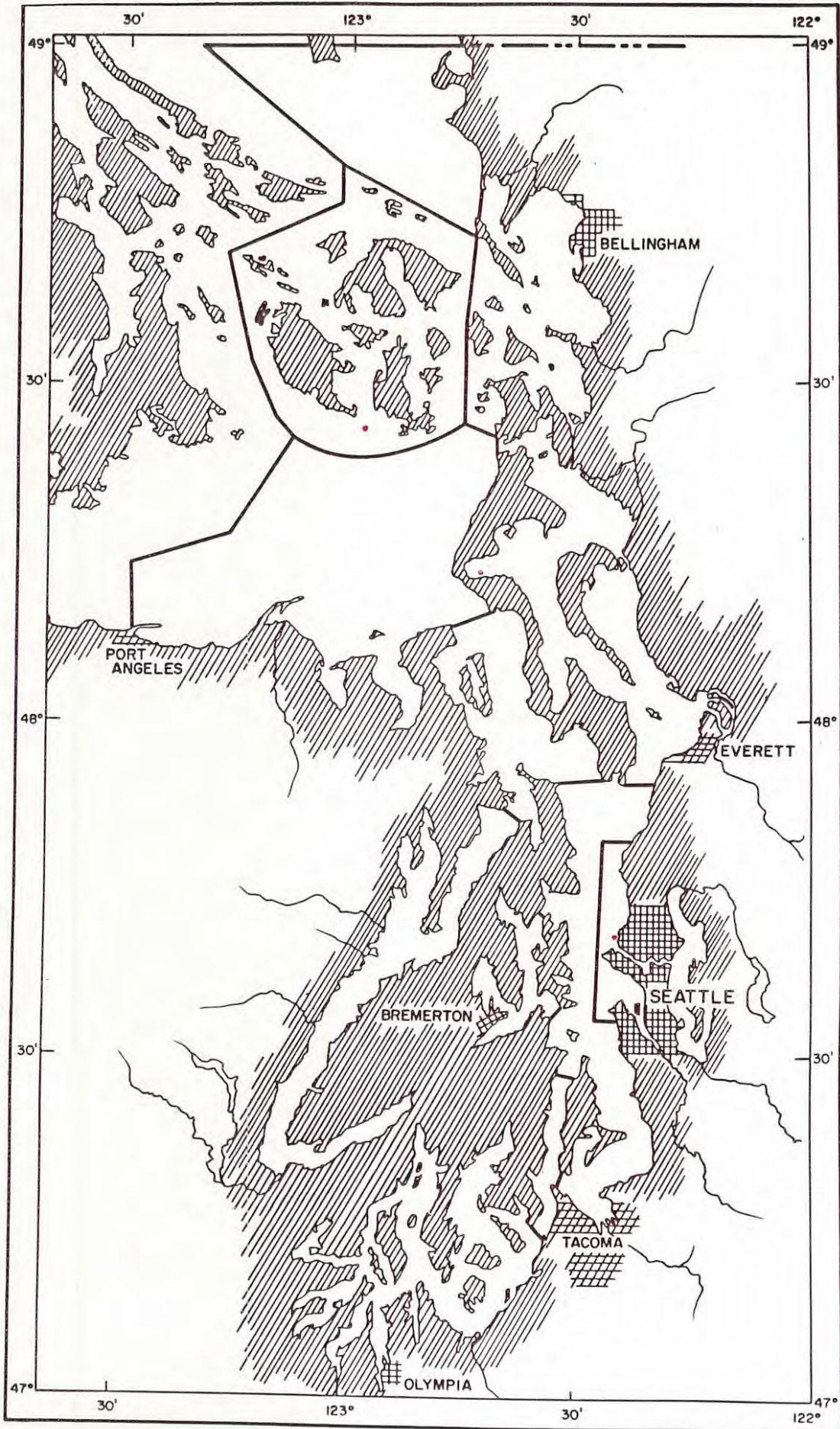
Pholidae

University of Washington  
Museum Collection

1-SJ (reef at lighthouse, supposedly  
Lime Kiln, San Juan Island):  
3080.  
1-AI (Admiralty Inlet): 16573.

Friday Harbor Laboratory Log

1-SJ (Deadman Bay): 6/22/63.



*Xererpes fucorum*

Pholidae

Published Records

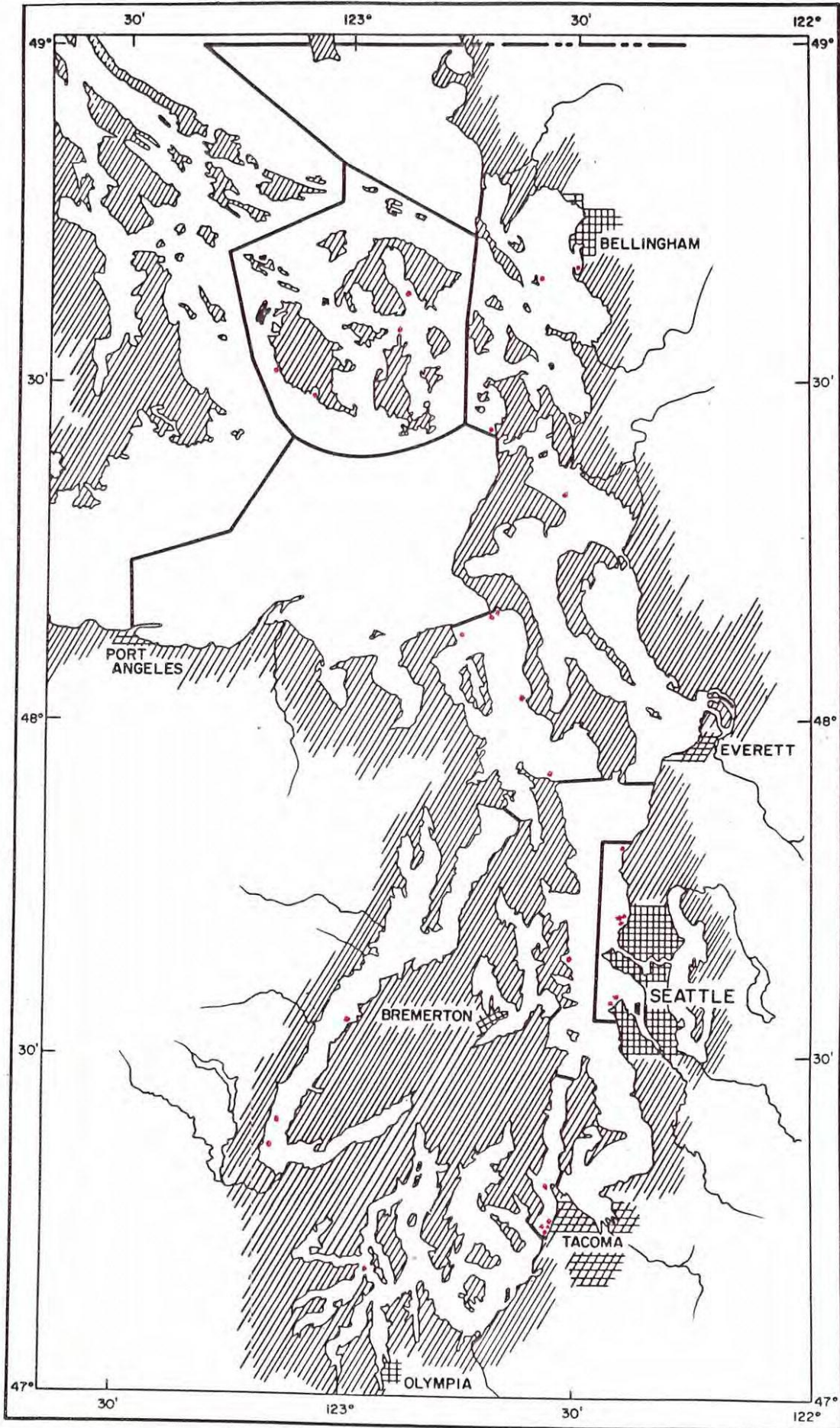
- 1-PS: Kincaid, 1919.  
1-PS:  
    Jordan and Gilbert, 1881c; 1882.  
1-SJ: Schultz and DeLacy, 1935-36.

University of Washington  
Museum Collection

- 1-S (beach seine: Golden Gardens):  
    11388.

University of Washington Boat Log

- 1-E (beach seine: Good Beach, Penn  
    Cove): 5316H.





*Anarrhichthys ocellatus*

## Anarrhichadidae

Published Records

- 1-AI (Port Townsend): Bean, 1884.  
 1-PS: Kincaid, 1919.  
 1-PS: Schultz, 1930.  
 1-HC (Holly):  
     Schultz and DeLacy, 1935-36.  
 1-E (Skagit and Similk Bays):  
     Stober and Salo, 1970b.  
 1-S (Duwamish Head): Salo, 1969.

University of Washington  
Museum Collection

- 1-PS: 265.  
 1-HC (Hoodsport): 374.  
 1-SJ (False Bay): 1330.  
 1-HC (near Potlatch): 3222.  
 1-SJ (East Sound): 4459.  
 1-AI (Hansville): 6229.  
 1-CP (Point Defiance): 8549.  
 1-AI (Bush Point): 10313.  
 1-PS (Whidbey Island): 12671.

Friday Harbor Laboratory Log

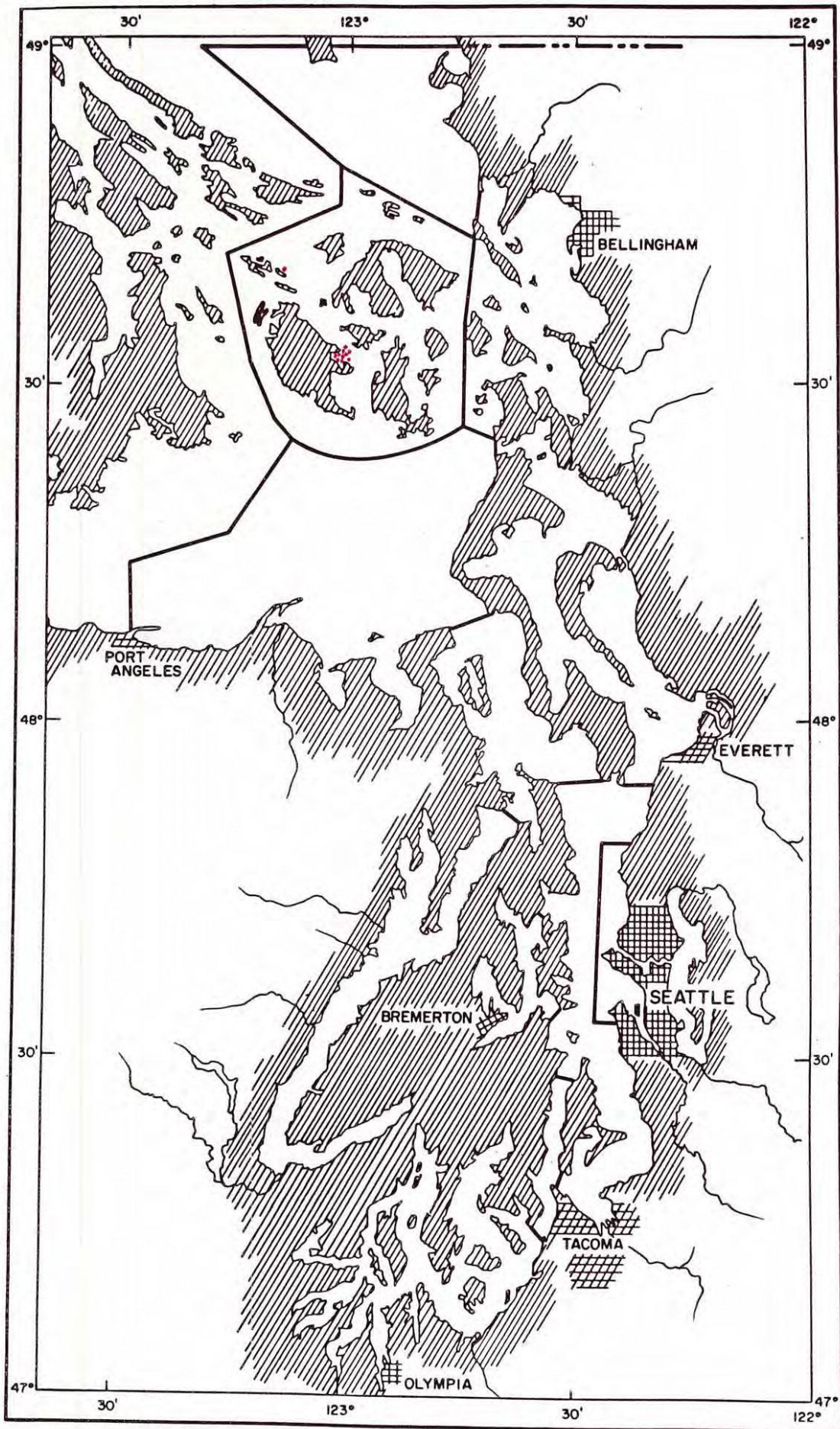
- 1-SJ (Upright Head): 6/28/51-1.

University of Washington Boat Log

- 1-CS (Murden Cove): 6823.

Miscellaneous Logs

- 6-SJ (San Juan Island):  
     Bill High, Diving, personal  
     communication, 10/22/63.  
 1-B (Rosario Head):  
     Bill High, Diving, personal  
     communication, 10/22/63.  
 1-HC: Bill High, Diving, personal  
     communication, 10/22/63.  
 1-CP (Diving, Tacoma Narrows):  
     Bill High, personal  
     communication, 10/22/63.  
 1-SJ (Diving, south of Lime Kiln):  
     Bill High, personal  
     communication, 12/30/66.  
 1-AI (Diving, Keystone ferry):  
     Bill High, personal  
     communication, 12/30/66.  
 2-CP (Diving, Tacoma Narrows, Day  
 Island): Bill High, personal  
     communication, 12/30/66.  
 1-S (Carkeek Park):  
     NMFS, Cobb 69-1.  
 1-AI (Diving, Keystone ferry):  
     Al Milbun, personal  
     communication, 1961.  
 1-B (Diving, Pleasant Bay):  
     Al Milbun, personal  
     communication, 1961.  
 1-S (Edmonds ferry):  
     Bruce Miller, Diving Log, 5/3/68.  
 2-S (Carkeek Park):  
     S.L. Ralston, Diving Log, 1971.  
 1-S (Duwamish Head to Alki Point):  
     U.W. Ocean., 1964-67.



*Ptilichthys goodii*

Ptilichthyidae

Published Records

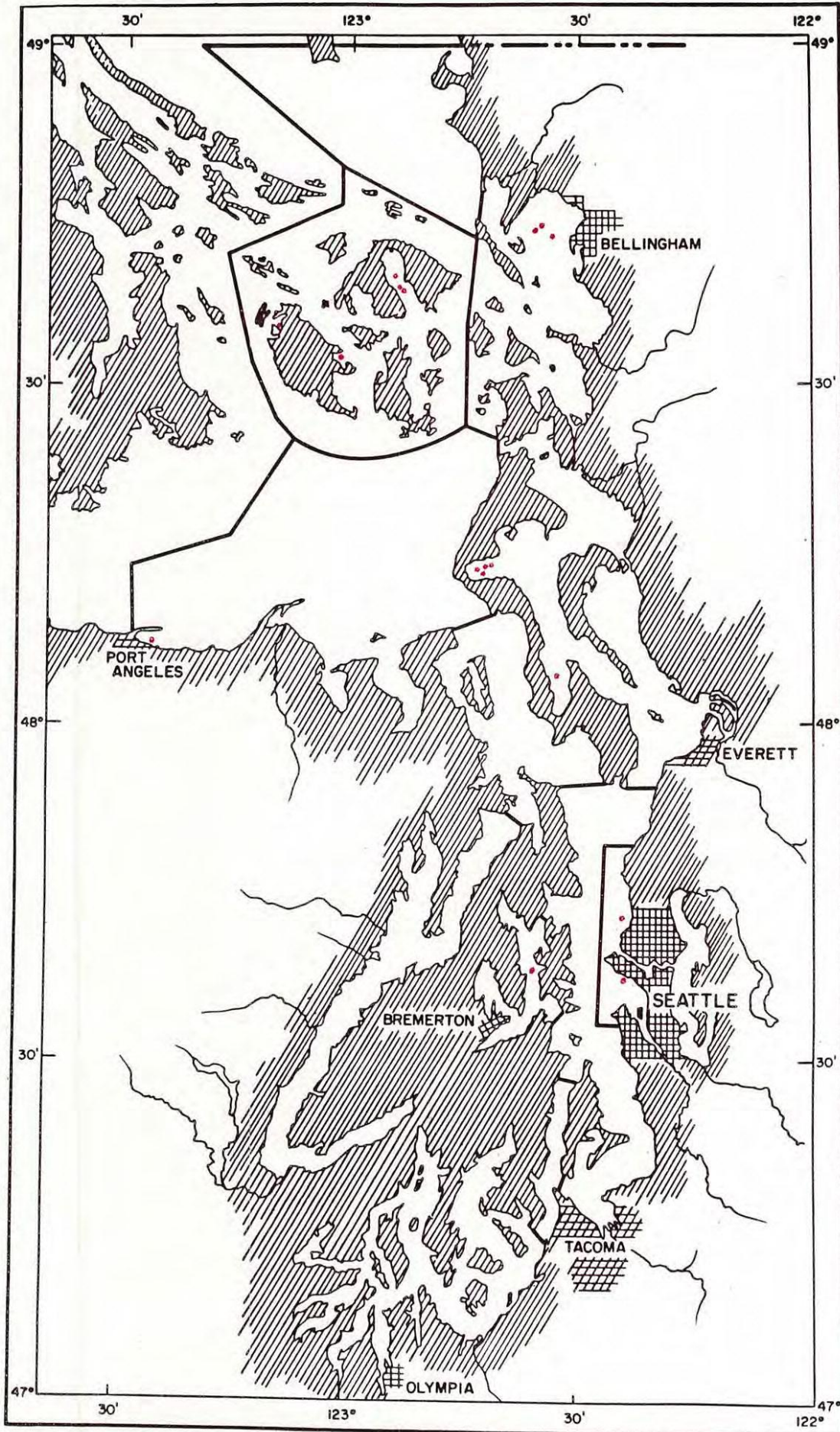
SJ (Friday Harbor):  
Schultz, 1930; Chapman and  
DeLacy, 1933; Walker, 1953  
(duplicated by museum records).

University of Washington  
Museum Collection

6-SJ (Friday Harbor):  
51; 2105; 3707; 10326; 14004;  
13999 (also Friday Harbor Log,  
7/31/52 and/or 8/1/52).  
1-SJ (north of Johns Island):  
14708.

Friday Harbor Laboratory Log

3-SJ (night light, Friday Harbor  
lab): 7/50; 1969; 8/72.  
5-SJ (Friday Harbor lab):  
7/31/52 or 8/1/52; 7/6/52;  
7/30/55; 7/63; 7/12/69-2.



*Delolepis gigantea*

Cryptacanthodidae

Published Records

- 1-JF (Port Angeles beach):  
Bean, 1884.  
1-S (Seattle):  
Jordan and Starks, 1896.

University of Washington  
Museum Collection

- 1-E (Coupeville): 101.  
1-S (North Beach): 4720.  
1-SJ (Puget Sound Marine Station,  
Friday Harbor): 10324.

Friday Harbor Laboratory Log

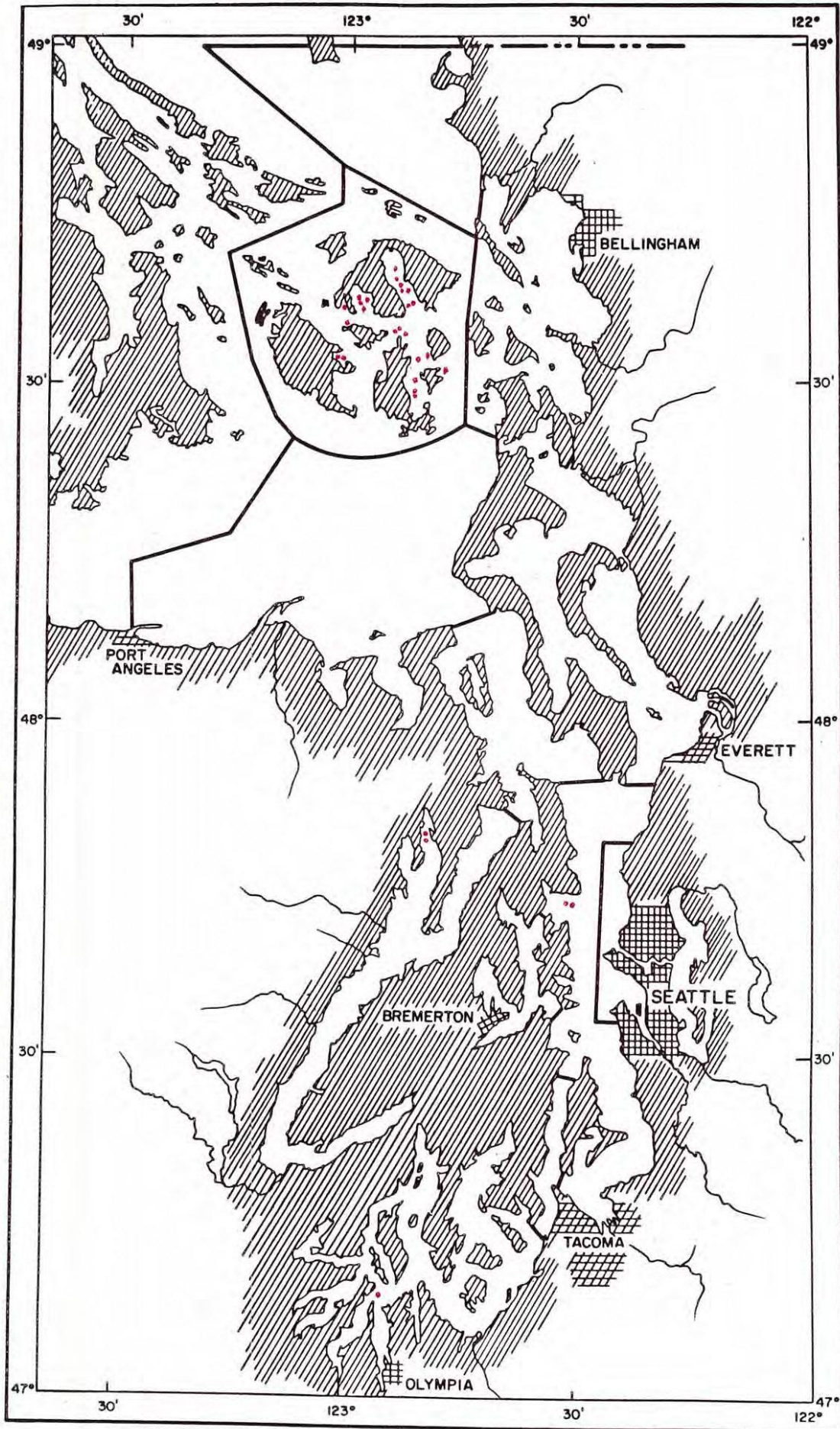
- 2-B (Bellingham Bay):  
7/26/51-2; 7/5/52.  
1-SJ (Garrison Bay): 7/17/50-4.  
1-SJ (East Sound): 8/11/52.

University of Washington Boat Log

- 1-E (Holmes Harbor): 5325C.  
2-E (Penn Cove): 5420F; 5522G.  
1-E (probably Penn Cove): 5712B.  
1-SJ (training cruise area: East  
Sound, north of Rosario Point):  
6603H.  
1-PO (off Fletcher Bay and south):  
6707.  
1-B (training cruise area: southwest  
of Post Point): 7017G.

Micellaneous Logs

- 1-SJ (East Sound, south of Rosario  
Point): NIH, 1964-66.



*Lyconectes aleutensis*

## Cryptacanthodidae

Published Records

- 1-HC: Gilbert and Thompson, 1905.  
 1-HC: Hubbs, 1928.  
 1-SJ: Starks, 1911.  
 SJ (Orcas Island): Schultz, 1930  
 (duplicated by museum record).  
 1-SJ (West Sound): Walker, 1953.

University of Washington  
Museum Collection

- 2-SJ (East Sound, off Olga):  
 575; 1119.  
 1-SJ (Deer Harbor): 810.  
 1-PS (Hood Canal to Port Susan):  
 2333.  
 1-SJ (Wasp Pass.): 2974.  
 1-SJ: 3561.  
 1-PS: 3624.  
 2-SJ (Friday Harbor): 3695; 15520.  
 2-SJ (near Orcas Island):  
 11365; 1319.  
 1-SJ (east of Willow Island):  
 14000 (also Friday Harbor Log,  
 7/28/52-2).  
 1-HC (Lower Hood Canal): 19137.  
 1-SJ (Upright Head): 16834.  
 1-SS (off Olympia, could be trap  
 area, mouth of Eld Inlet):  
 17598.  
 1-CS (Port Madison): 18699 (also  
 Van Cleve, trap, 1961-65).  
 1-SJ (East Sound, south of Rosario  
 Point): 19136.  
 1-SJ (East Sound, south of Rosario  
 Point): 19455.  
 1-SJ (upper Lopez Sound): 19470.

Friday Harbor Laboratory Log

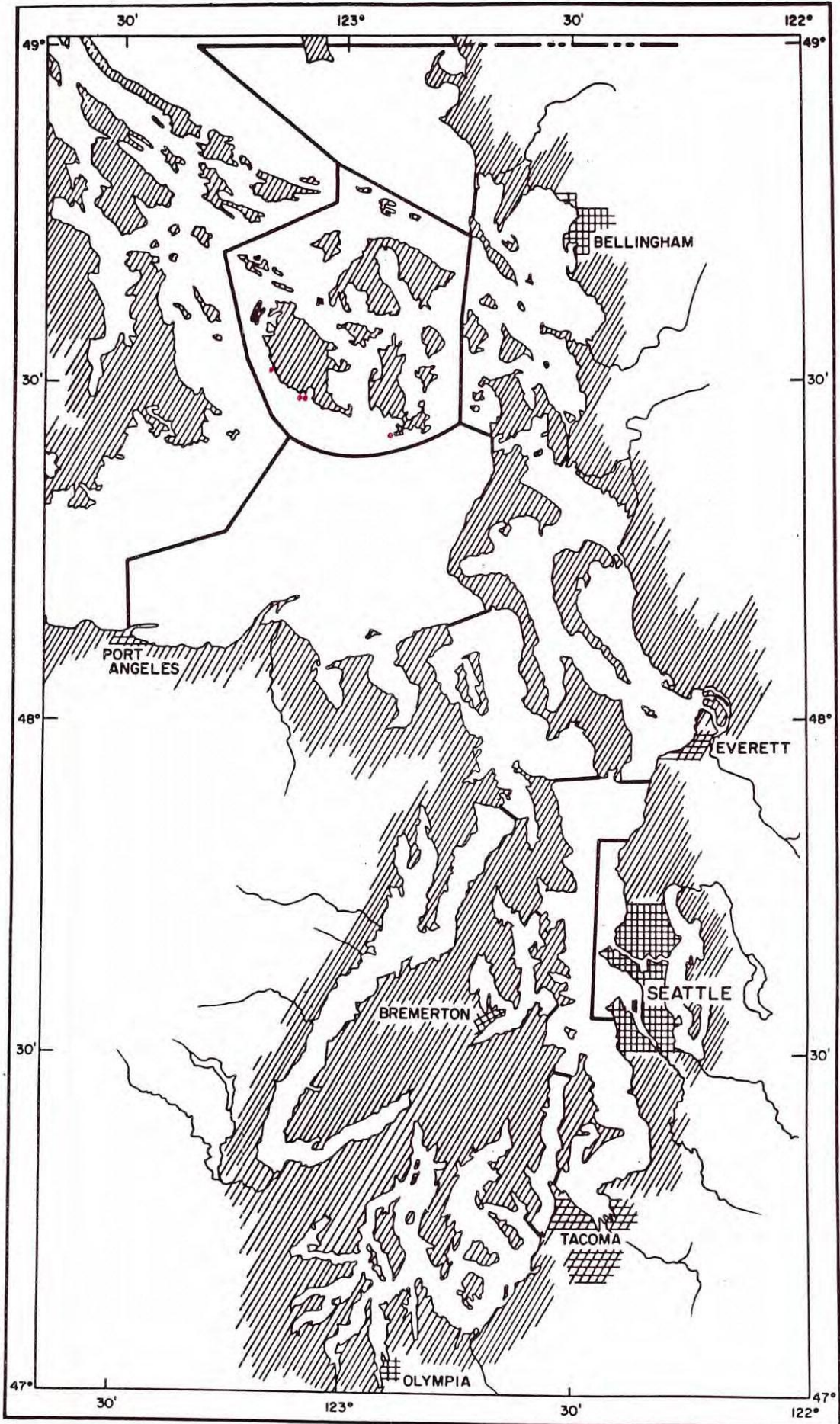
- 3-SJ (West Sound):  
 7/6/50; 7/17/50-5; 8/24/60.  
 1-SJ (east of Upright Head):  
 8/22/55-2.  
 1-SJ (Upright Head): 8/3/60.  
 1-SJ (Lopez Sound): 8/5/60-2.  
 1-SJ (Decatur Head): 7/7/61.  
 1-SJ (East Sound): 7/18/61-1.  
 1-SJ: 7/15/67.  
 1-SJ (mid East Sound): 6/20/69-1.

University of Washington Boat Log

- 2-HC (Dabob Bay, Long Spit to Broad  
 Spit): 6804G; 7003B.  
 1-SJ (training cruise area, Lopez  
 Sound, southwest of Center  
 Island): 660CI.

Miscellaneous Logs

- 3-SJ (East Sound, south of Rosario  
 Point): NIH, 1964-66.  
 1-CS (Port Madison):  
 Van Cleve, trap, 1961-65.





*Scytalina cerdale*

Scytalinidae

Published Records

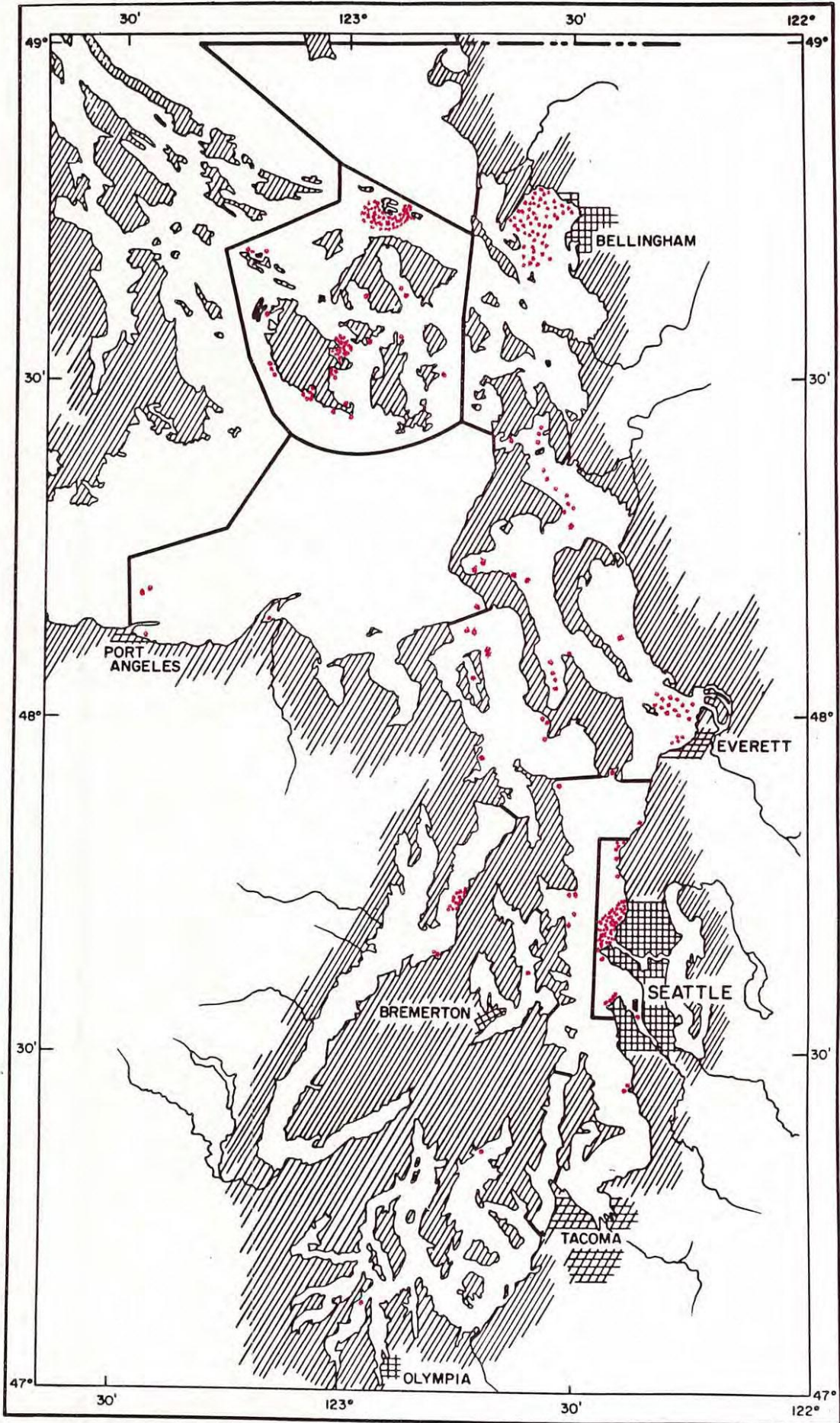
SJ (southwest shore of San Juan  
Island): Schultz, 1930  
(duplicated by museum records).

University of Washington  
Museum Collection

1-SJ (Kanaka Bay): 1150.  
1-SJ (Kanaka Bay reef): 1260.  
1-SJ (Iceberg Point): 7483.

Friday Harbor Laboratory Log

1-SJ (Deadman Bay): 6/22/63.



*Ammodytes hexapterus*

## Ammodytidae

Published Records

- 1-JF (beach seine, Port Angeles):  
Gilbert, 1895.  
1-PS: Jordan and Starks, 1896.  
1-AI (Port Ludlow): Starks, 1896b.  
1-SJ (Sucia Island):  
Evermann and Goldsborough, 1907.  
1-JF (Admiralty Head):  
Evermann and Goldsborough, 1907.  
1-AI (Kilisut Harbor):  
Evermann and Goldsborough, 1907.  
1-SJ: Starks, 1911.  
2-CS (north of Point Pully;  
Meadowdale): Smith, 1937.  
1-SJ (East Sound): Smith, 1937.  
7-E (townt: Kiket Island to  
Strawberry Point):  
Stober and Salo, 1970b.  
1-E (otter trawl: Skagit and Similk  
Bays): Stober and Salo, 1970b.  
1-E (beach seine: Kiket Island):  
Stober and Salo, 1970a.  
29-B (beach seine: Bellingham Bay,  
north of Eliza Island):  
Tyler, 1964.  
8-B (townt, Bellingham Bay, north  
of Eliza Island): Tyler, 1964.  
2-CS (beach seine: south side of  
Point Jefferson): Kendall, 1966.  
1-B (north end of Bellingham Bay):  
Jamison, 1970.

University of Washington  
Museum Collection

- 1-S (Pipers Canyon): 141.  
1-SJ (Upright Head and Shoal Bay):  
676.  
1-SJ (East Sound): 691.  
2-SJ (False Bay): 1132; 1160.  
1-SJ (Kanaka Bay): 1154.  
3-SJ (Friday Harbor):  
2106; 3704; 11328.  
3-PS: 3794; 7553; 11326.  
1-S (Magnolia): 4295.  
2-S (Edmonds Beach): 4472; 5290.  
5-S (North Beach):  
4602; 4681; 4309; 4676; 16460.  
1-S (beach seine: spit near Ballard  
Locks): 4611.  
2-S (Edmonds): 4914; 4262.  
1-S (Edwards Point to Wells Point):  
4984.  
1-CS (beach seine: Cultus Bay):  
5927 (also boat 5032A).  
1-AI (off Double Bluff): 10270.  
1-S (Richmond Beach): 5584.  
1-S (Meadow Point): 11329.  
5-S (Golden Gardens): 6014 (also  
boat 5021B); 6012 (also boat  
5021E); 8855; 14032; 16754.  
3-S (beach seine: Golden Gardens):  
11321 (also boat 5116D2); 11323  
(also boat 5215A); 14855 (also  
boat 5804B).

- 1-CS (Browns Bay): 16463.  
2-AI (Admiralty Inlet):  
17026; 17027.  
1-SJ (Deadman Bay): 17961 (also  
Friday Harbor Log, 8/2/63).

Friday Harbor Laboratory Log

- 1-SJ (Jackles Lagoon, Cattle Point):  
6/29/51.  
3-SJ (north side of Stuart Island):  
7/10/50-7,8,9.  
1-SJ (American Camp): 7/6/52.  
18-SJ (Friday Harbor Lab):  
7/30/52; 7/6/52; 7/7/52; 7/8/52;  
6/13/52; 7/31/52; 6/14/52;  
6/15/52; 6/16/52; 7/29/55;  
8/1/52; 8/2/52; 8/4/52; 8/9/52;  
7/30/55; 7/50; 8/4/61-2; 6/67.  
1-SJ (Friday Harbor): 6/21/55-2.  
1-SJ (White Point): 5/25/55-1.  
4-SJ (Argyle Bay): 8/16/55-3;  
7/5/60; 7/12/61-4; 7/15/63.  
1-SJ (James Island): 7/24/50-5.  
1-SJ (Squaw Bay): 7/10/61-1.  
1-SJ (San Juan Island): 5/62.  
1-SJ (Deadman Bay): 6/22/63.  
1-SJ (Cattle Point): 6/23/67-1.  
3-SJ (False Bay):  
7/18/67; 7/1/69-4,7.  
1-SJ (night light, Friday Harbor  
Lab): 1969.

University of Washington Boat Log

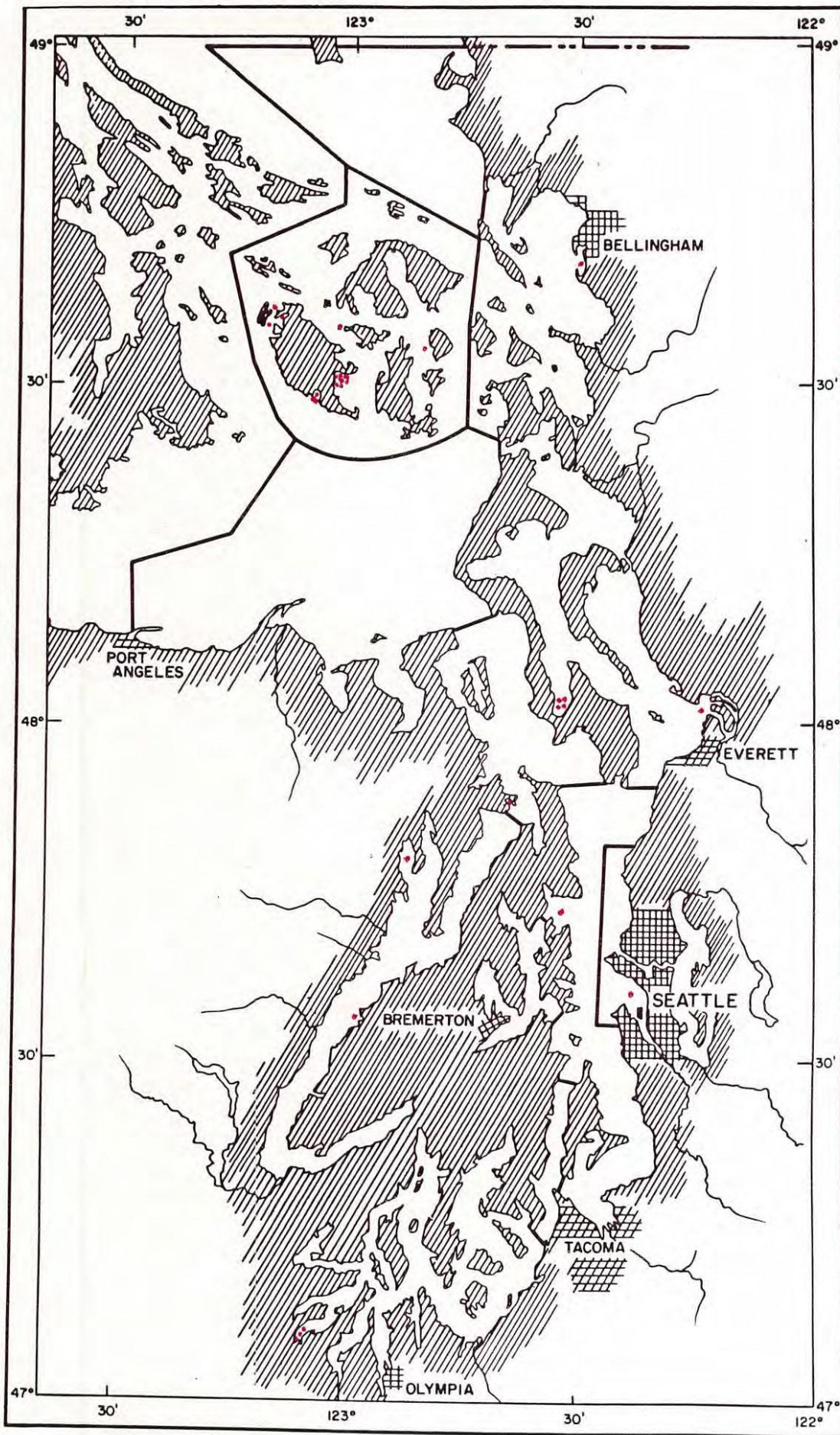
- 1-SS (beach seine: 1 mile north of  
Minter Creek): 5126E.  
1-E (beach seine: Penn Cove at Good  
Beach): 5316G.  
1-SS (trap: Eld Inlet entrance):  
6219-1.  
1-E (training cruise area: off  
Strawberry Point): 6717F.  
1-E (night light, Whidbey Island,  
near East Point): 7213.  
1-E (Saratoga Pass., Snatelum Point  
to Onamac Point): 7307.  
2-AI (training cruise area: east of  
north Marrowstone Island):  
6603J; 6614J.  
1-PO (night light, in Manzanita  
Bay): 5518.  
22-S (beach seine: Golden Gardens to  
Meadow Point): 5119E; 5215G,K;  
5404A; 5411B,C; 5415A,D,G,K;  
5505A,E; 5508A; 5513A; 5514A,B;  
6115A,B; 2-6309; 6310; 6509.  
1-S (Golden Gardens): 6511D.  
2-S (beach seine: Carkeek Park):  
5221B; 5708B.  
4-S (beach seine: Alki Point to  
Duwamish Head): 6619A,D,H,V.  
1-E (Holmes Harbor): 7110D-2.

*Ammodytes hexapterus*

## Ammodytidae

Miscellaneous Logs

- 10+-E (east of Gedney Island):  
R. Tyler, personal communication,  
6/3/63.
- 50+-E (salmon bait fishery):  
Frank Haw, personal  
communication, 6/4/63.
- 50+-AI (salmon bait fishery):  
Frank Haw, personal  
communication, 6/4/63.
- 20-B (Bellingham Bay):  
FRI, Tyler Data Sheets, 1965.
- 2-S (beach seine: Duwamish River):  
Metro, 1963-70.
- 4-E (Port Gardner Bay):  
U.W. Ocean., P.G., 1962-67.
- 49-S (Golden Gardens to Meadow  
Point):  
U.W. Ocean., Hoh, 1963-68.
- 2-E (Port Gardner Bay; Port Susan):  
U.W. Ocean., Hoh, 1963-67.
- 1-CS (Skiff Point to Point  
Jefferson): J.W. Ocean., herring  
trawl, 1968-69.
- 1-PO (south of Fletcher Bay): U.W.  
Ocean., herring trawl, 1968-69.
- 1-CS (south of Point No Point):  
U.W. Ocean., Hoh, S.J., 1966.
- 1-E (Penn Cove):  
U.W. Ocean., Hoh, S.J., 1966.
- 50+-SJ (Sucia Island):  
Allyn Johnson, personal  
communication, 1972.
- 5-S (Golden Gardens to Carkeek  
Park): NIH, 1968-71.
- 1-E (Saratoga Pass., west side just  
south of Penn Cove):  
Van Cleve, trap, 1961-65.
- 3-E (Holmes Harbor):  
Van Cleve, trap, 1961-65.
- 1-JF (beach seine: Dungeness embay-  
ment): Peninsula College, 1971.
- 1-SJ (Friday Harbor): Bruce Miller,  
Diving Log, 9/10/65.
- 1-SJ (Edwards Reef, west-central San  
Juan Island): Bruce Miller,  
Diving Log, 8/16/66.
- 1-S (Golden Gardens):  
S.L. Ralston, Diving Log, 1971.
- 1-E (Bowman Bay):  
S.L. Ralston, Diving Log, 1971.
- 2-AI (beach seine: Mutiny Bay):  
Sea Grant, 1972.
- 1-CS (hand net, 1 mile south of Fay  
Bainbridge State Park):  
A.C. DeLacy, personal  
communication, 7/10/72.
- 1-HC (beach seine: Big Beef Creek,  
above and below bridge):  
Sea Grant, 72028.
- 1-E (Strawberry Point):  
Jim Blackburn, personal  
communication, 1973.
- 5-S (beach seine: north side of West  
Point): Sea Grant, 1973.
- 1-HC (beach seine: Big Beef Creek,  
above bridge): Sea Grant, 1973.
- 10+-HC (schools, bay south of Bangor  
wharf): Sea Grant, 73038.
- 2-JF (mid-channel, north of Ediz  
Hook): NMFS, Cobb-25.



*Clevelandia ios*

Gobiidae

Published Records

- 1-S (Elliott Bay):  
 Jordan and Starks, 1896.  
 1-HC: Kincaid, 1919.  
 1-HC: Schultz and DeLacy, 1935-36.  
 1-SJ: Shelford et al., 1935.  
 1-SS (Oyster Bay): Carter, 1965.  
 1-HC (Quilcene Bay): Carter, 1965.  
 1-HC (Anderson Cove): Chew, 1970.

University of Washington  
Museum Collection

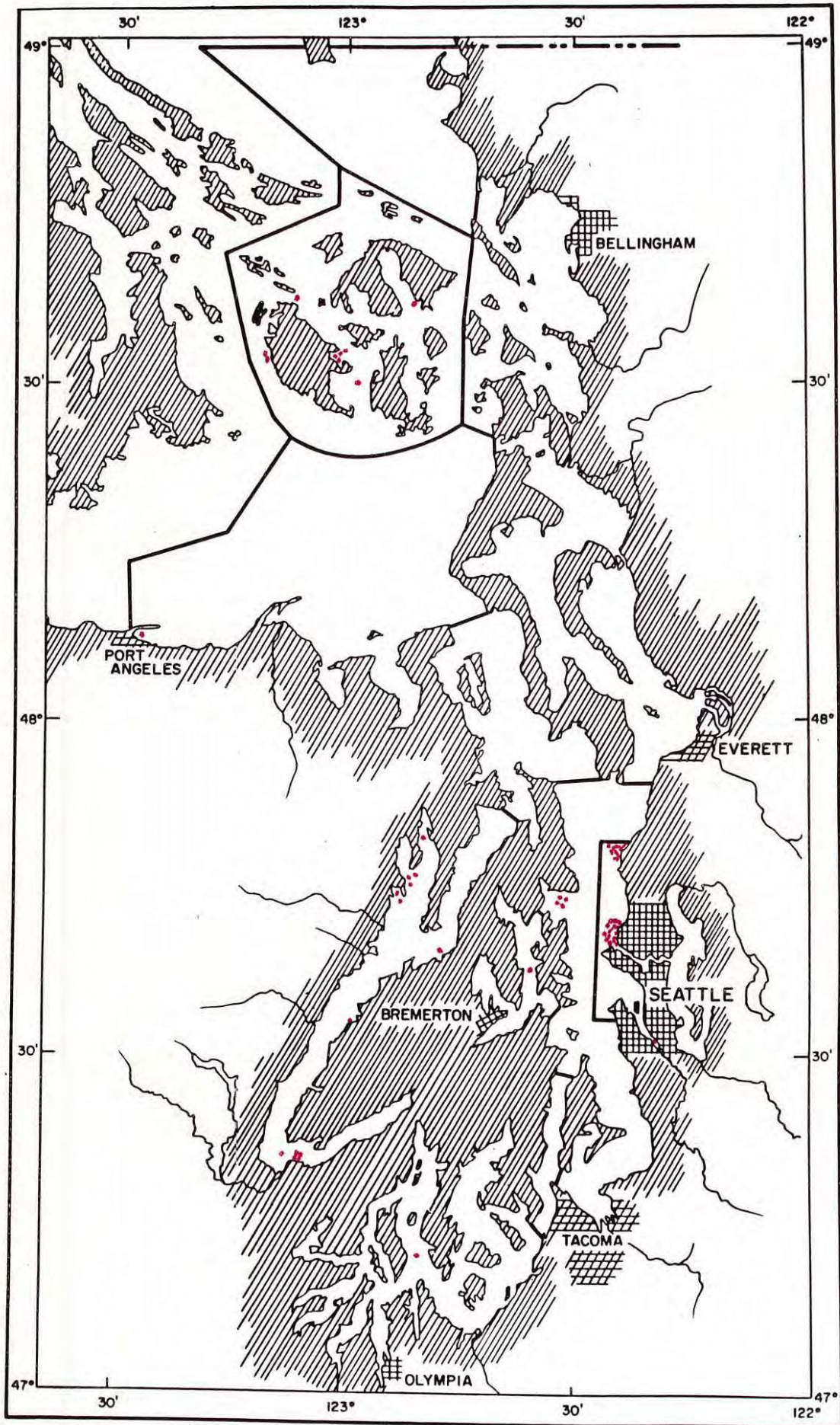
- 1-SJ (Blakely Island): 1113.  
 1-SJ (Roche Harbor): 1322.  
 1-SJ (Neck Point): 1491.  
 1-SJ (Argyle): 2124.  
 1-AI (Bywater Bay): 4507.  
 1-CS (Port Madison Bay): 14691.  
 1-SS (Oyster Bay): 16435.  
 1-B (Chuckanut Bay): 18286.  
 1-E (Snohomish River tide flats):  
 13883.  
 1-SS (Oyster Bay, Gallaghers Cove):  
 19463.

Friday Harbor Laboratory Log

- 6-SJ (Argyle Lagoon):  
 7/17/50-3; 7/11/60-1; 7/15/60-3;  
 7/31/60; 8/11/60-1; 7/12/61-2.  
 3-SJ (False Bay):  
 7/14/60; 6/21/67-1; 7/1/69-16.  
 1-SJ (Westcott Bay): 8/16/60-2.  
 3-SJ (Argyle Bay):  
 6/23/61; 7/18/61-2; 8/3/61.  
 1-SJ (Mosquito Pass.): 7/17/61-1.

Miscellaneous Logs

- 4-E (Holmes Harbor):  
 Van Cleve, trap, 1961-65.



*Coryphopterus nicholsi*

## Gobiidae

Published Records

- 1-SJ (San Juan Channel):  
Wismer and Swanson, 1935.  
1-SJ: Kincaid, 1919.

University of Washington  
Museum Collection

- 1-HC (Holly): 1562.  
1-S (Duwamish River, near Boeing  
No. 1): 4754.  
2-HC (Seal Rock): 4859; 16436.  
1-S (off Golden Gardens):  
5986 (also boat 495D).  
1-HC (probably north end): 13879.  
1-PS: 13902.  
1-HC (Dabob Bay, Point Whitney):  
14686.  
1-PO (south of Battle Point):  
14697.  
1-SJ (Brown Island): 16704.  
1-SJ (west side of Brown Island):  
17956 (also Friday Harbor Log,  
6/15/63).

Friday Harbor Laboratory Log

- 1-SJ (Friday Harbor): 8/17/60.

University of Washington Boat Log

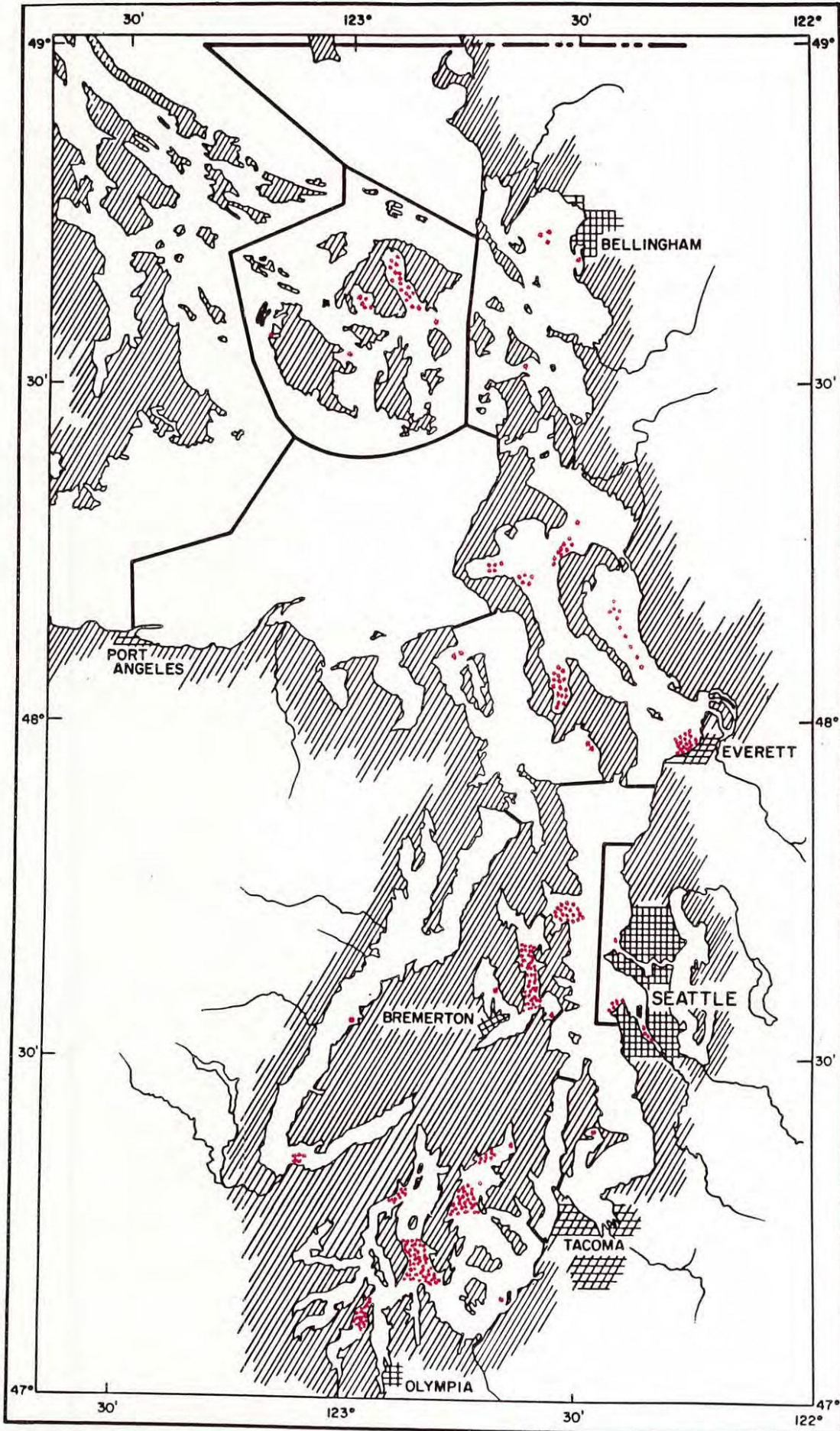
- 1-S (beach seine: Golden Gardens):  
5116F.  
1-S (off Golden Gardens): 5127C.  
1-CS (trap: Port Madison): 6213.  
1-HC (Dabob Bay, Broad Spit to Long  
Spit): 6629G.

Miscellaneous Logs

- 2-SJ (San Juan County Park):  
Bill High, personal  
communication, 12/30/66.  
10+-S (Golden Gardens): Bill High,  
personal communication, 12/30/66.  
10+-S (Edmonds): Bill High,  
personal communication, 12/30/66.  
2-S (Golden Gardens to Meadow  
Point):  
U.W. Ocean., Hoh, 1963-68.  
2-CS (Port Madison):  
U.W. Ocean., Hoh, 1963-68.  
1-HC (Big Beef Harbor): NIH, 69042.  
4-HC (off Union):  
Sea Grant, 1973-74.  
1-HC (off Skokomish River delta):  
Sea Grant, 1973.  
2-HC (Point Whitney): Alvin Seda,  
personal communication, 1955.  
1-SS (Case Inlet, off Taylor Bay to  
off Whiteman Cove):  
U.W. Ocean., Hoh, 1963-67.  
1-CS (Port Madison):  
Van Cleve, trap, 1961-65.  
1-S (off Edmonds):  
Van Cleve, trap, 1961-65.

- 1-JF (beach seine: Port Angeles  
embayment):  
Peninsula College, 1971.  
1-SJ (Brown Island):  
Bruce Miller, Diving Log, 6/63.  
1-S (Edmonds ferry): Bruce Miller,  
Diving Log, 10/11/64.  
1-SJ (Limestone Point): Bruce  
Miller, Diving Log, 7/23/66.  
1-SJ (southeast shore of East  
Sound): Bruce Miller, Diving  
Log, 8/18/66.





*Lepidogobius lepidus*

## Gobiidae

Published Records

- 1-PO (Orchard Point):  
Jordan and Starks, 1896.  
1-HC (Holly):  
Schultz and DeLacy, 1935-36.  
1-AI (Useless Bay):  
Schultz and DeLacy, 1935-36.  
4-S (Duwamish River estuary):  
Salo, 1969.  
1-S (Duwamish Head): Salo, 1969.  
2-E (Port Gardner Bay): Salo, 1969.  
1-E (Skagit Bay): Salo, 1969.

University of Washington  
Museum Collection

- 1-B (Boat Harbor, Guemes Island):  
1313.  
2-SJ (West Sound): 2232; 2970.  
3-SJ (East Sound):  
2289; 13888 (also Friday Harbor  
Log, 8/11/52); 19457.  
1-AI (Useless Bay): 2875.  
1-SJ (north part of East Sound):  
5756.  
2-PO (off Fletcher Bay):  
16531 (also boat 6205D3); 16808  
(also boat 6201I).  
1-B (Chuckanut Bay): 18287.  
1-SJ (Peavine Pass.): 2977.  
1-SJ (off Brown Island): 2994.  
1-SJ (East Sound, south of Rosario  
Point):  
19556 (also NIH, 1964-66).

Friday Harbor Laboratory Log

- 4-SJ (East Sound): 7/17/50-2;  
8/11/52; 7/26/60-1; 6/20/61.  
2-SJ (lower East Sound):  
8/22/55-5,6.  
1-SJ (West Sound): 6/26/61.  
2-SJ (mid East Sound):  
8/22/55-7; 6/20/69-1.  
1-SJ (Mitchell Bay): 7/17/61-2.

University of Washington Boat Log

- 1-SJ (West Sound): 5033L.  
1-E (Holmes Harbor): 5325B.  
1-E (off Snetelum Point): 5418H.  
1-E (trap: Holmes Harbor): 6117B.  
4-PO (trap: off Fletcher Bay):  
6204A; 6203B,C,D.  
1-PO (beach seine: 1 mile north of  
Illahee dock): 6205A3.2.  
1-CS (head of Quartermaster Harbor):  
5042B.  
8-SS (off Minter Creek to Elgin):  
7/19/49-1; 5037H; 5045G,J; 5046C;  
5126D,F; 5135A.  
1-SS (west of Ketrion Island):  
5126G.  
1-SS (Carr Inlet, off Wauna):  
5126L.

- 2-SS (Carr Inlet, off Glenn Cove to  
off Raft and Cutts Islands):  
5126M; 5037C.  
5-SS (trap: Eld Inlet entrance):  
6208B; 6217-2,3; 6219-1,2.

Miscellaneous Logs

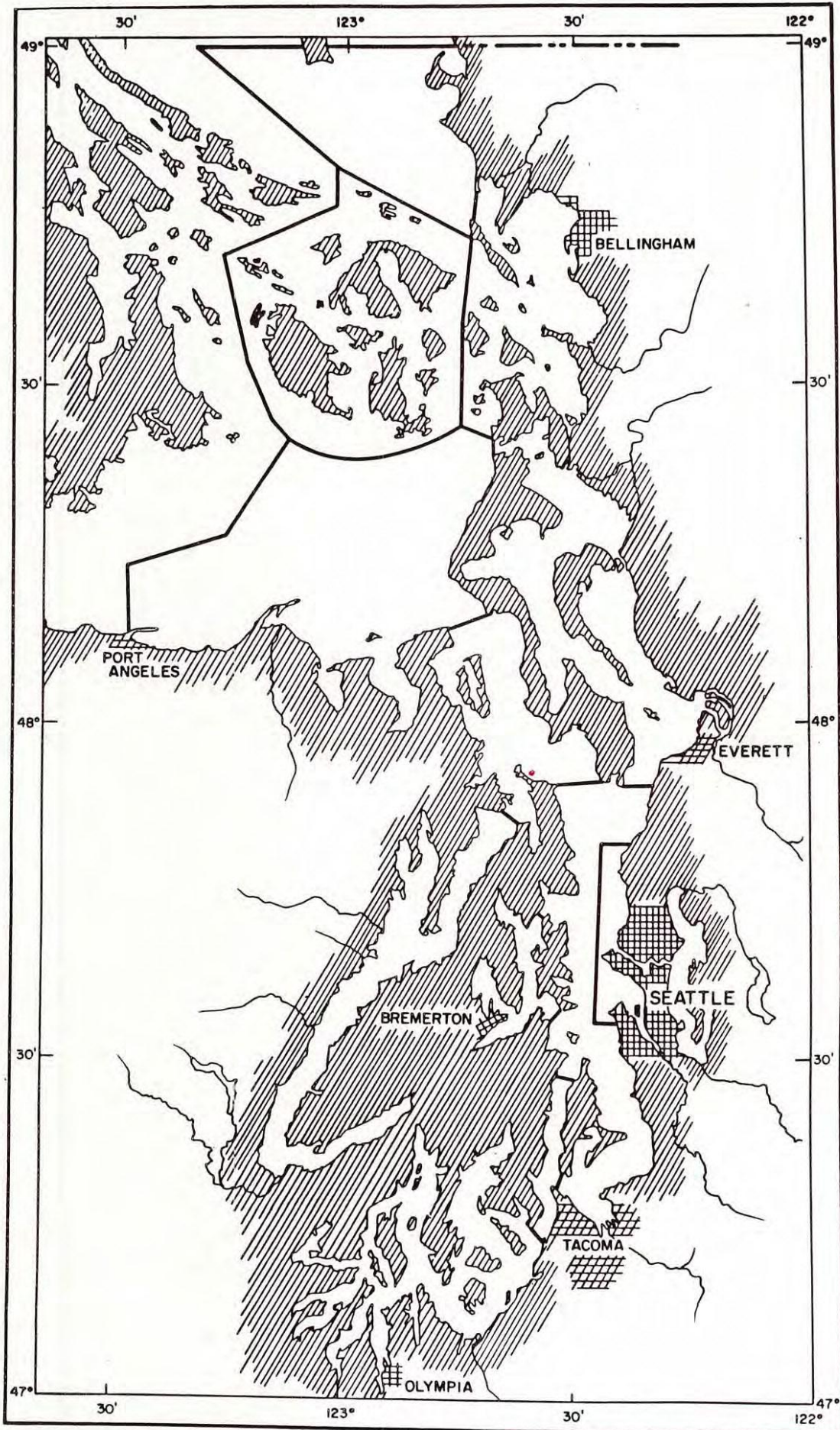
- 5-S (Duwamish Head to Alki Point):  
U.W. Ocean., 1964-67.  
14-E (Port Gardner Bay):  
U.W. Ocean., P.G., 1962-67.  
50+-PO (south of Fletcher Bay):  
U.W. Ocean., P.O., 1964-65.  
1-S (Golden Gardens to Meadow  
Point):  
U.W. Ocean., Hoh, 1963-68.  
50+-PO (south and north of Fletcher  
Bay): U.W. Ocean., Hoh, 1963-67.  
42+-SS (Case Inlet, off Taylor Bay  
to off Whiteman Cove):  
U.W. Ocean., Hoh, 1963-67.  
16+-SS (off Horsehead Bay):  
U.W. Ocean., Hoh, 1963-67.  
2-E (Port Gardner Bay):  
U.W. Ocean., Hoh, 1963-67.  
9-E (Port Susan):  
U.W. Ocean., Hoh, 1963-67.  
2-E (Penn Cove):  
U.W. Ocean., Hoh, 1963-67.  
8-E (off Rocky Point to off Utsalady  
Point):  
U.W. Ocean., Hoh, 1963-67.  
2-E (Saratoga Pass., Rocky Point):  
U.W. Ocean., Hoh, 1963-67.  
5-E (Holmes Harbor):  
U.W. Ocean., Hoh, 1963-67.  
2-AI (Port Townsend Bay):  
U.W. Ocean., Hoh, S.J., 1966.  
3-E (Penn Cove):  
U.W. Ocean., Hoh, S.J., 1966.  
1-E (Port Susan):  
U.W. Ocean., Hoh, S.J., 1966.  
4-SJ (East Sound, south of Rosairio  
Point): NIH, 1964-66.  
1-SJ (East Sound): NIH, 1968-71.  
26-CS (Port Madison):  
Van Cleve, trap, 1961-65.  
21-PO (off Fletcher Bay):  
Van Cleve, trap, 1961-65.  
39-SS (Eld Inlet entrance):  
Van Cleve, trap, 1961-65.  
8-E (Holmes Harbor):  
Van Cleve, trap, 1961-65.  
4-E (Saratoga Pass, west side just  
south of Penn Cove):  
Van Cleve, trap, 1961-65.  
2-SS (Carr Inlet):  
Van Cleve, trap, 1961-65.  
2-B (Bellingham Bay, off Nooksack  
flats): Sea Grant, 72035.  
1-PO (off south of Fletcher Bay):  
Sea Grant, 73008.  
1-B (Bellingham Bay, off Nooksack  
flats): Sea Grant, 73032.

*Lepidogobius lepidus*

Gobiidae

Miscellaneous Logs

- 1-SS (west side of Dougall Point):  
Sea Grant, 1973.
- 8-SS (mid-channel, McLane Cove to  
Stretch Island):  
Sea Grant, 1973-74.
- 2-HC (off Union): Sea Grant, 1973.
- 3-HC (mid-channel, off Union):  
Sea Grant, 1973-74.
- 2-PO (south of Fletcher Bay): U.W.  
Ocean., herring trawl, 1968-69.
- 1-SJ (West Sound):  
U.W. Ocean., Hoh, S.J., 1966.
- 3-SJ (East Sound):  
U.W. Ocean., Hoh, S.J., 1966.
- 3-SS (north end of Pickering Pass.):  
Van Cleve, trap, 1961-65.
- 1-PO (beach seine: Dyes Inlet,  
Tracyton launch ramp):  
Sea Grant, 72018.

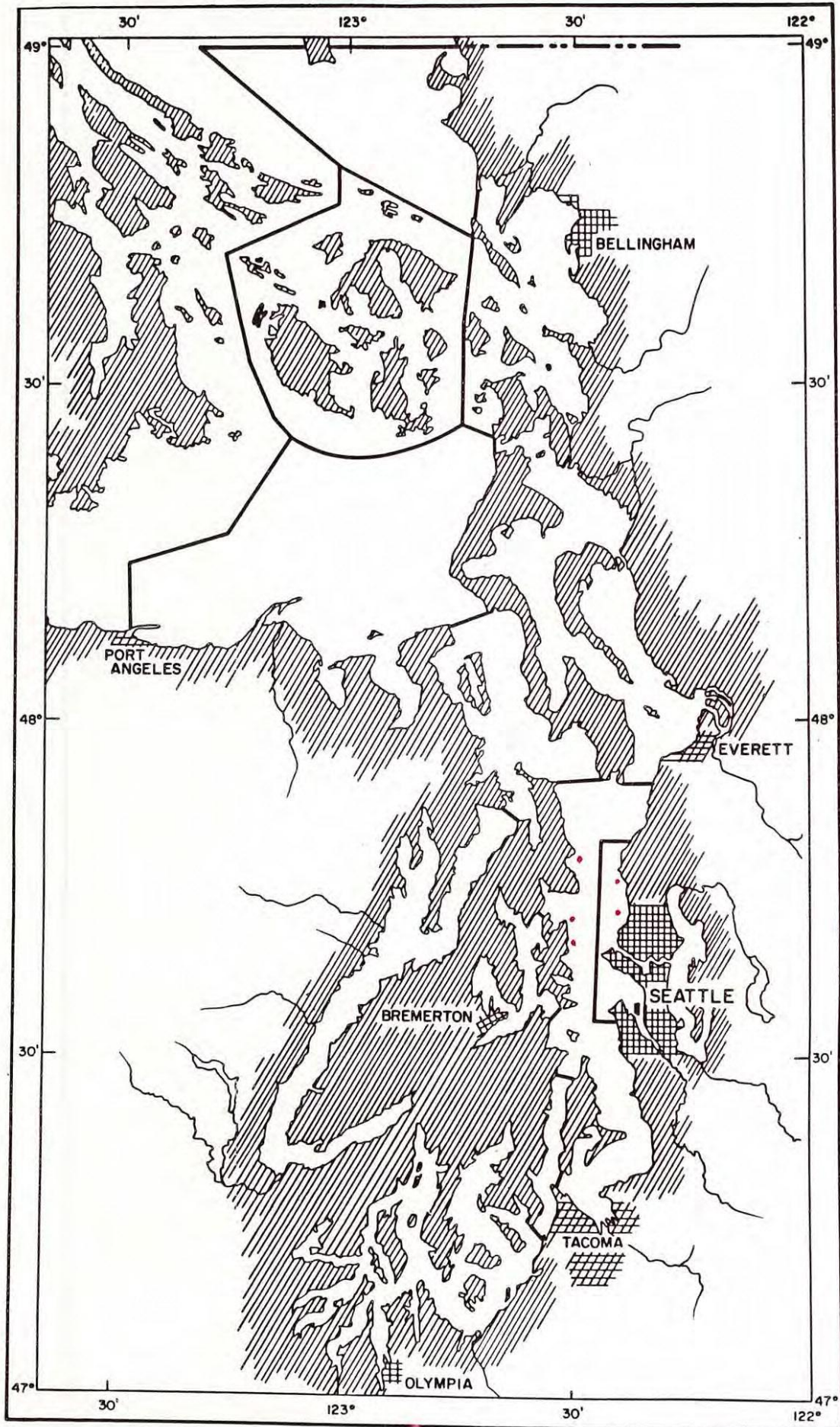


*Benthodesmus simonyi*

Trichiuridae

University of Washington  
Museum Collection

1-AI (Skunk Bay): 10102.



*Sarda chiliensis*

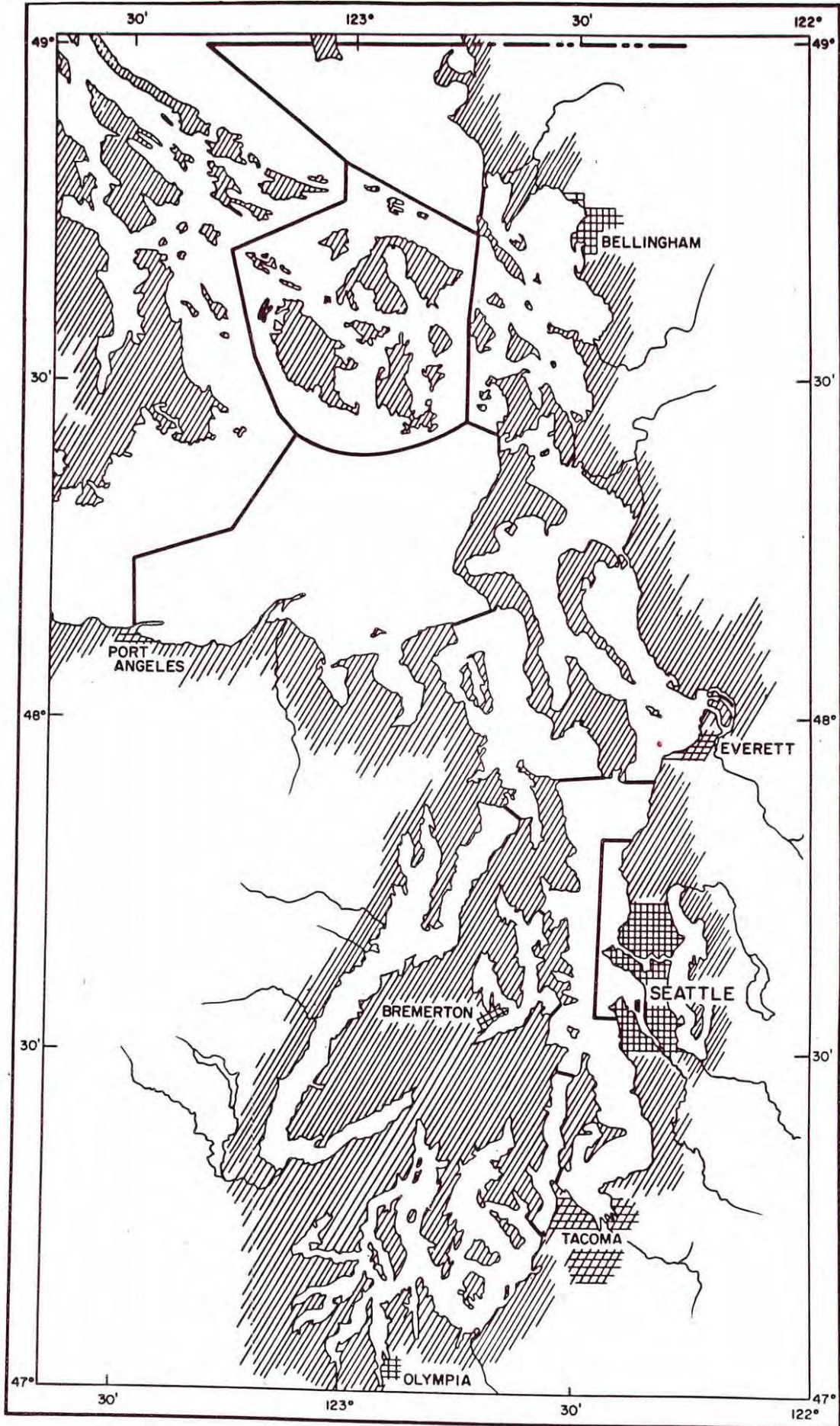
Scombridae

Published Records

- 1-PS: Kincaid, 1919.
- 1-CS (Rolling Bay): Fisherman's  
News, 1963a (also museum 16529).
- 1-S (Richmond Beach):  
Fisherman's News, 1963a.
- 1-S (Seattle):  
Fisherman's News, 1963c.
- 1-CS (Point Monroe):  
Patten, Rodman, and Waldron, 1965  
(supposedly also museum 18499).

Miscellaneous Logs

- 1-CS (off Kingston): Ron Bulis,  
personal communication, 10/17/72.



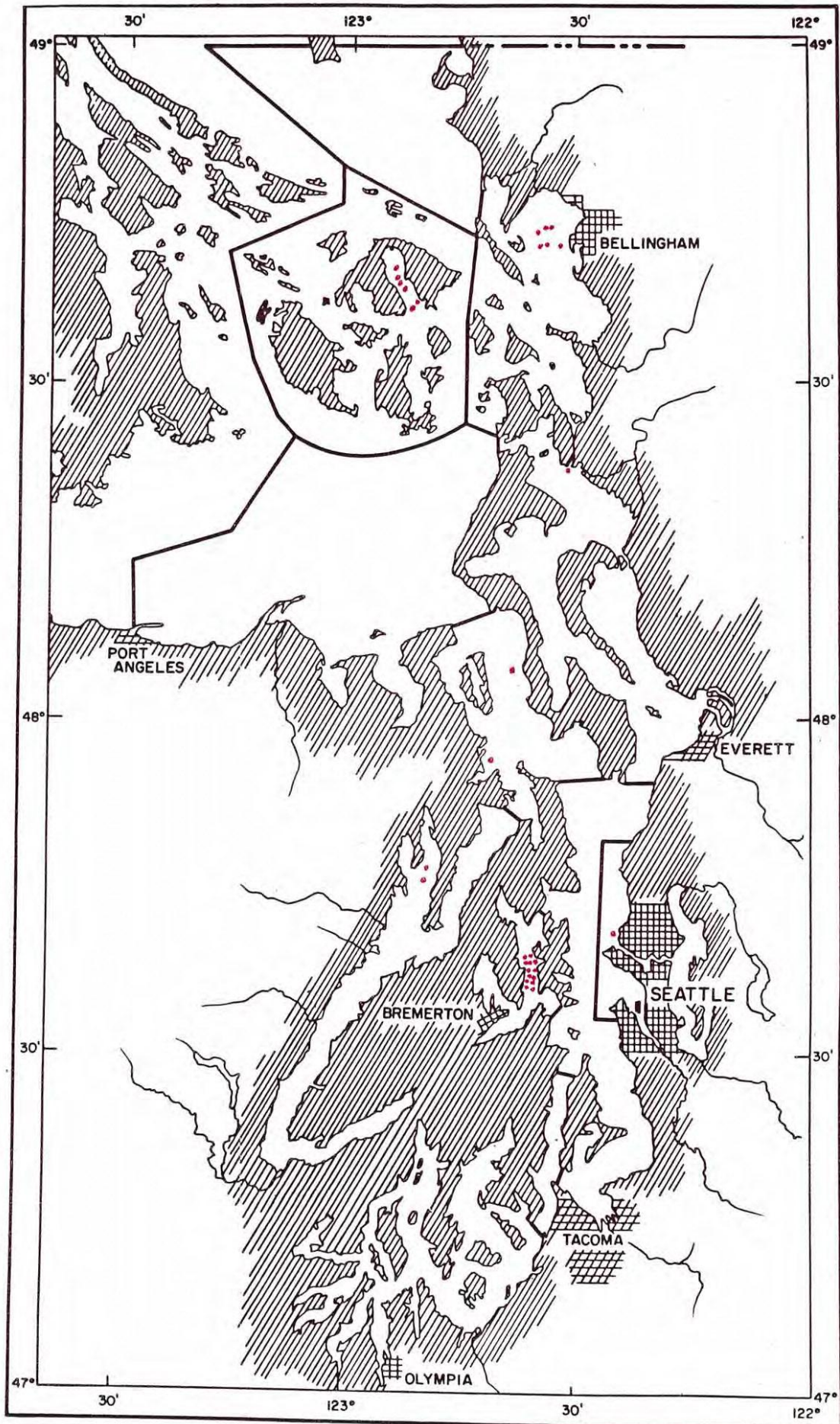


*Scomber japonicus*

Scombridae

Published Records

- 1-PS: Kincaid, 1919.  
1-E (Everett area):  
Fisherman's News, 1963b.



*Peprilus similimus*

Stromateidae

Published Records

- 1-AI (Port Ludlow): Starks, 1896b.  
 1-PS: Jordan and Gilbert, 1881c.  
 1-PS: Kincaid, 1919.  
 PS (records from several areas):  
   Batts, 1960 (duplicated by  
   museum records).

University of Washington  
Museum Collection

- 1-E (La Conner fish trap): 14572.  
 1-B (Bellingham): 13405.  
 5-PO (off Fletcher Bay):  
   14655 (also boat 5932B); 14656  
   (also boat 5931B); 14700 (also  
   boat 6008A); 15974 (also boat  
   6201); 17113 (also boat 6406C).  
 1-PO (probably off Fletcher Bay):  
   14699 (also boat 6007A).  
 1-PO (between "B2" and "B1"):  
   15121.  
 1-SJ (east shore of East Sound):  
   16755.  
 1-SJ (East Sound entrance):  
   17952 (also Friday Harbor Log,  
   8/26/63).  
 1-SJ (East Sound, off Rosario):  
   18210 (also Friday Harbor Log,  
   9/10/63).  
 1-AI (Lagoon Point): 14621.  
 1-HC (Dabob Bay):  
   200565 (also boat 7102J or I).

Friday Harbor Laboratory Log

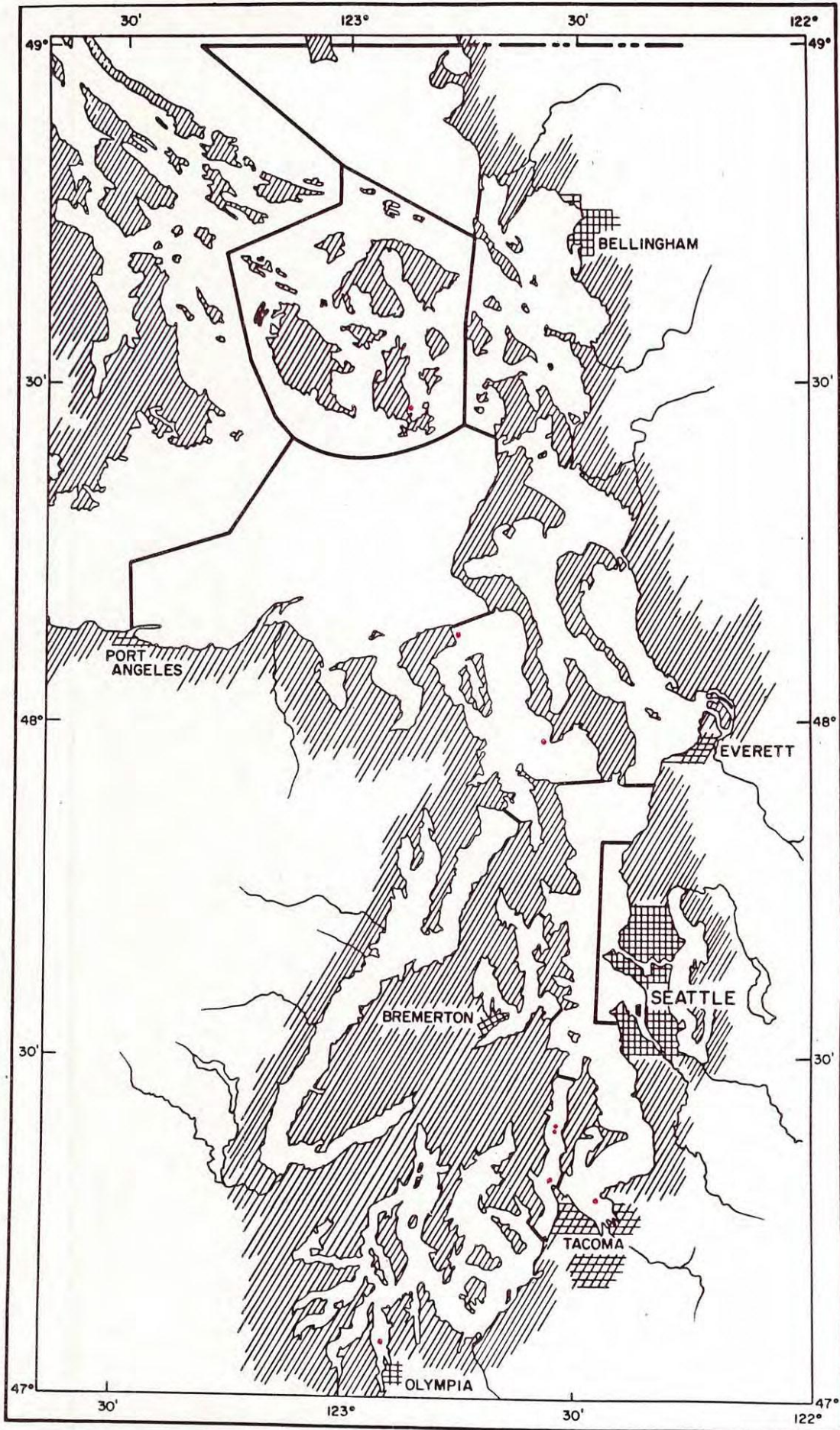
- 1-SJ (mid East Sound): 2/21/64.

University of Washington Boat Log

- 2-PO (probably off Fletcher Bay):  
   6012A; 7104-1.  
 5-PO (off Fletcher Bay):  
   6016B1,B5; 6100; 6101B; 6403AF.  
 1-PO (between "B-2" and "B-1"):  
   6017G.  
 1-S (off Golden Gardens): 6311A.  
 1-SJ (training cruise area: East  
   Sound, north of Rosario Point):  
   6815H.  
 1-B (training cruise area:  
   Bellingham Bay, southwest of Post  
   Point): 73073.  
 1-HC (Dabob Bay): 7102B.

Miscellaneous Logs

- 4-B (Bellingham Bay): Bill High,  
   personal communication, 12/9/63.  
 1-PO (Narrows, south of Fletcher  
   Bay): NMFS, Cobb-68.  
 1-SJ (East Sound, south of Rosario  
   Point): NIH, 1964-66.



*Icosteus aenigmaticus*

## Icosteidae

Published Records

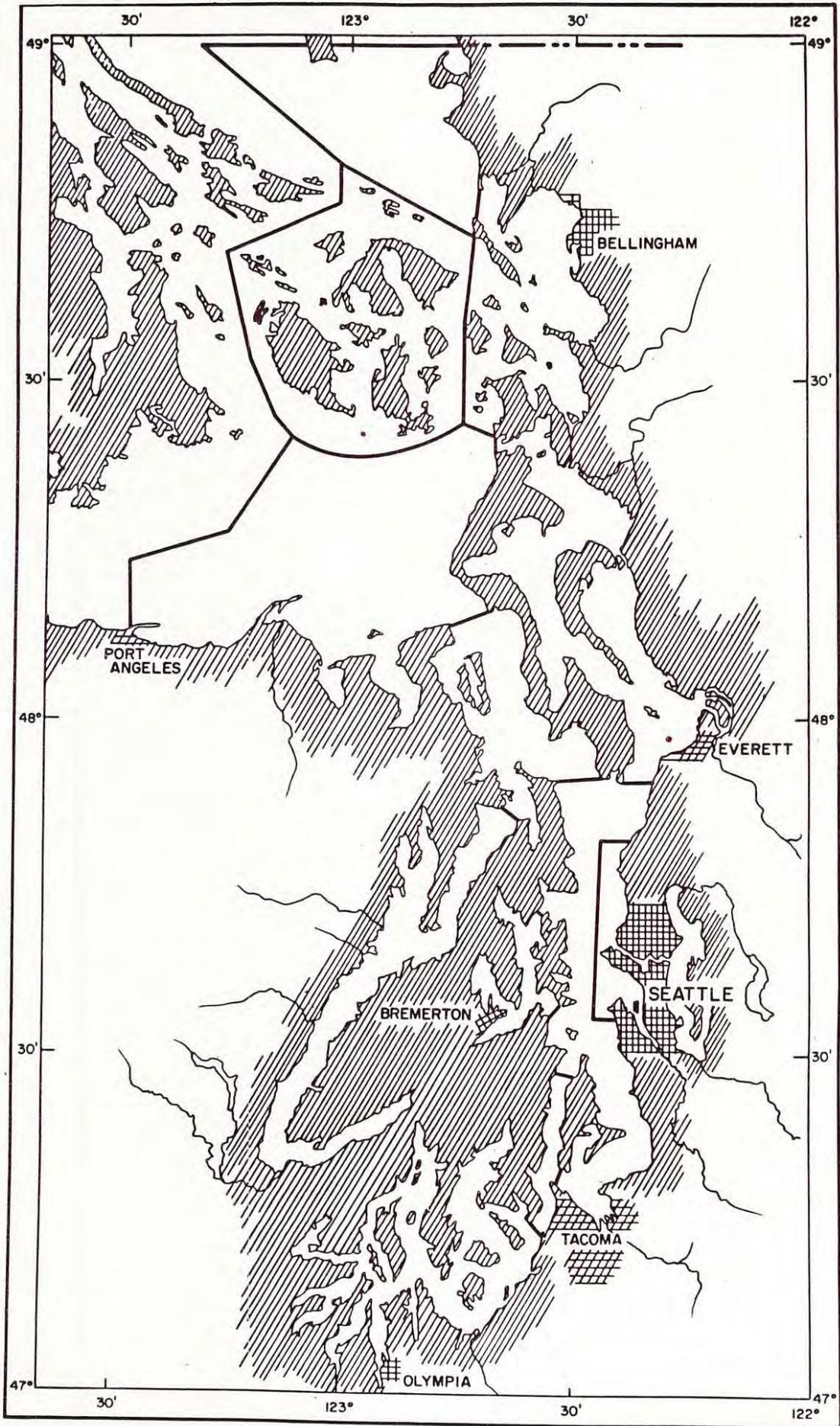
- 1-AI (found on beach near Port Townsend): Bean, 1899.
- 1-PS: Kincaid, 1919.
- 1-CP (Gig Harbor): Crawford, 1927.
- 1-SS (Olympia):  
Schultz et al., 1932.

University of Washington  
Museum Collection

- 1-AI (fish trap, north side of Double Bluff): 1630.
- 1-SJ (San Juan Island): 3221.
- 1-CP (west side of Vashon Island):  
19637 (may be the same as the  
miscellaneous Don Smith record).

Miscellaneous Records

- 1-CP (Colvos Pass, west side of Vashon Island):  
Don Smith, personal  
communication, 11/27-30/66.
- 1-SJ (Hunters Bay): Fred Fischer,  
personal communication, 8/17/55.
- 1-CS (Commencement Bay):  
John Slipp, personal communi-  
cation, 6/5/74 (fish caught about  
15 years prior).
- 1-CP (Point Defiance):  
John Slipp, personal communi-  
cation, 6/5/74 (fish caught about  
15 years prior).



*Sebastes aleutianus*

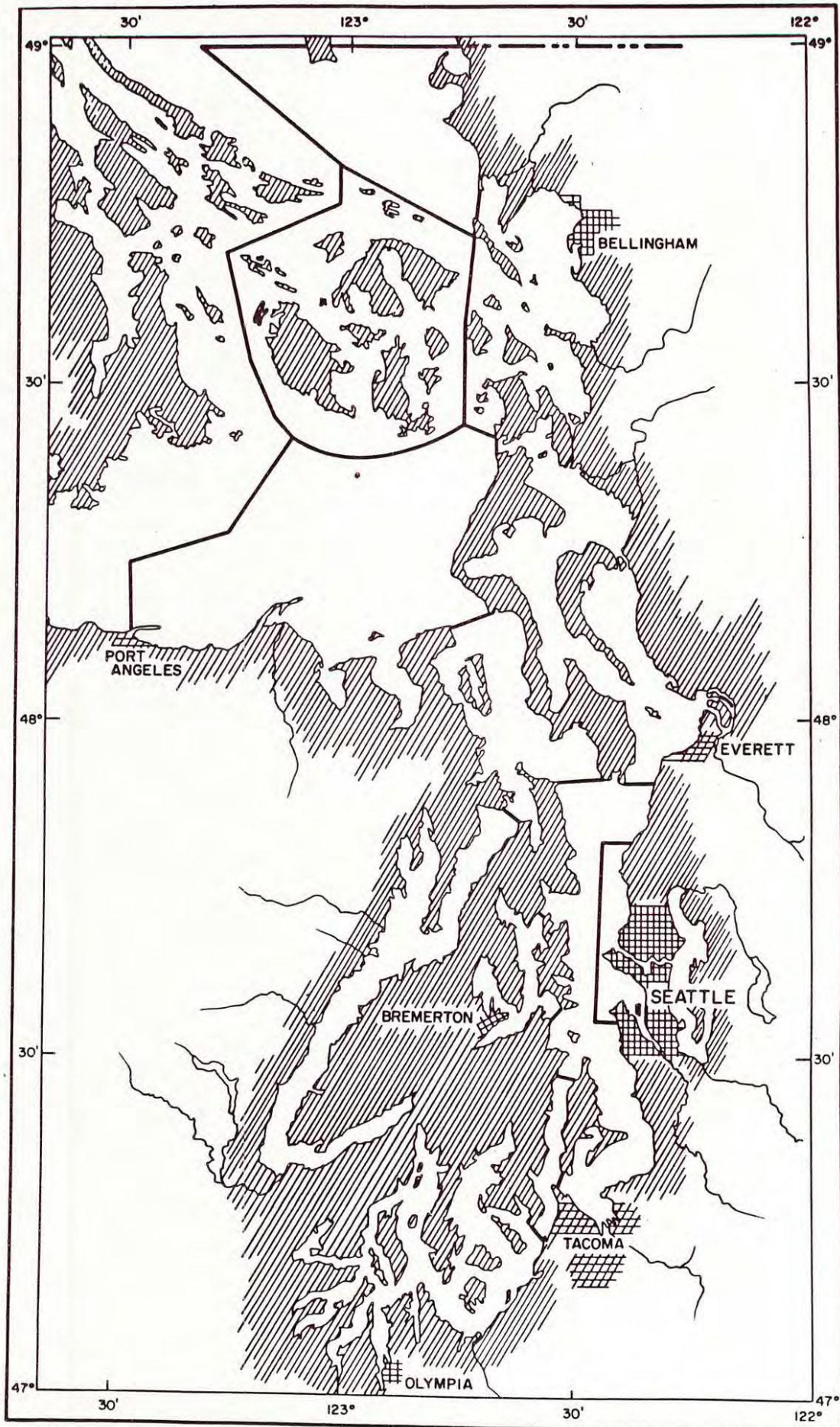
Scorpaenidae

Published Records

- 1-SJ: Starks, 1911.
- 1-PS: Kincaid, 1919.

University of Washington  
Museum Collection

- 1-PS: 2735.
- 1-E (off Everett): 3691.



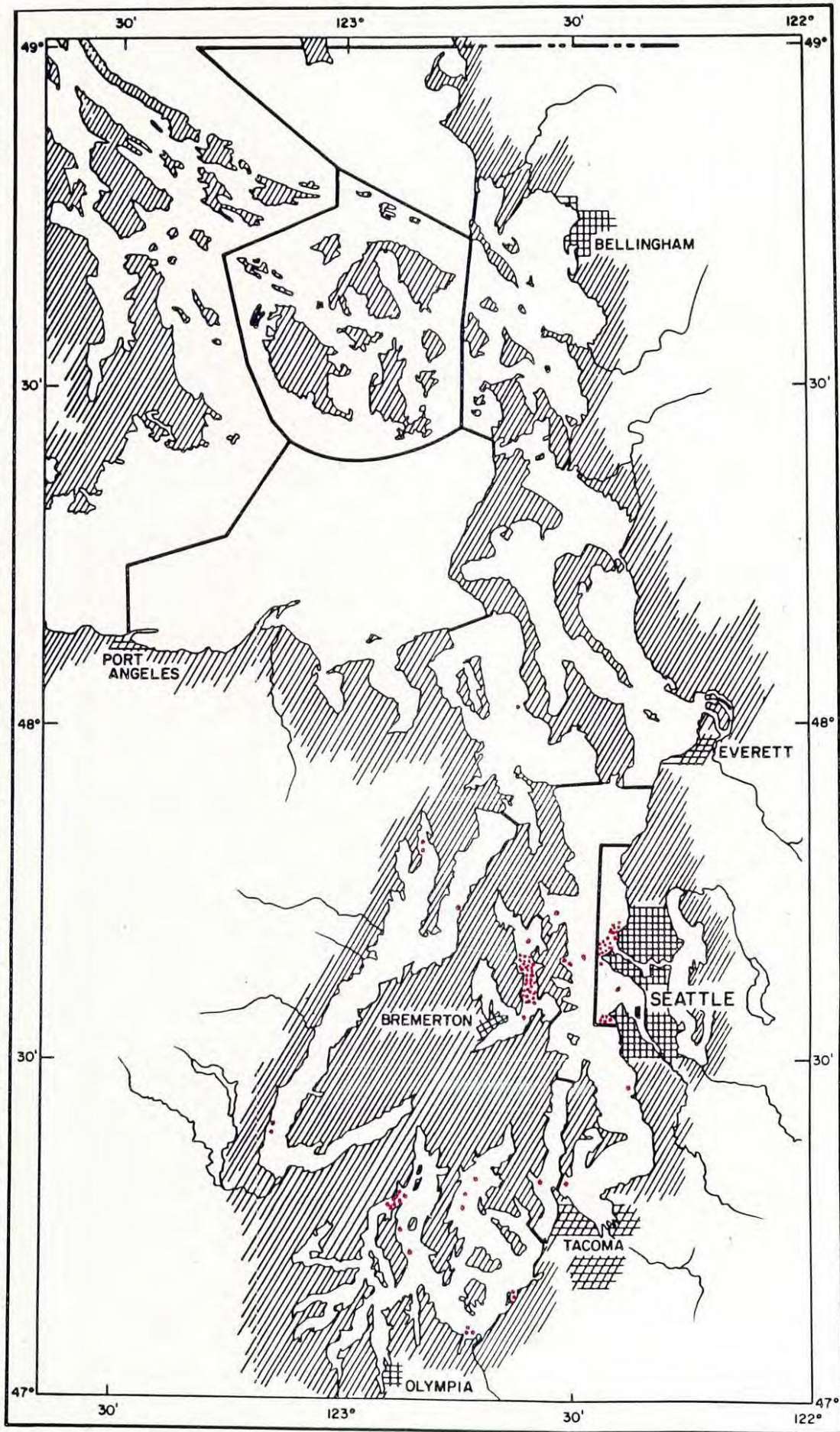


*Sebastes alutus*

Scorpaenidae

Friday Harbor Laboratory Log

1-JF (west of McArthur Bank):  
8/8/60.



*Sebastes auriculatus*

## Scorpaenidae

Published Records

1-PS: Jordan and Starks, 1896.

University of Washington  
Museum Collection

1-HC (near Hoodsport): 4539.  
1-S (North Beach): 5039.  
2-PO (off Fletcher Bay):  
10682; 17120 (also boat 6406C).  
3-PO (Port Orchard):  
15361; 15362; 15363.  
1-S (beach seine: Golden Gardens):  
15176.  
1-S (Ballard blinker light): 4844.

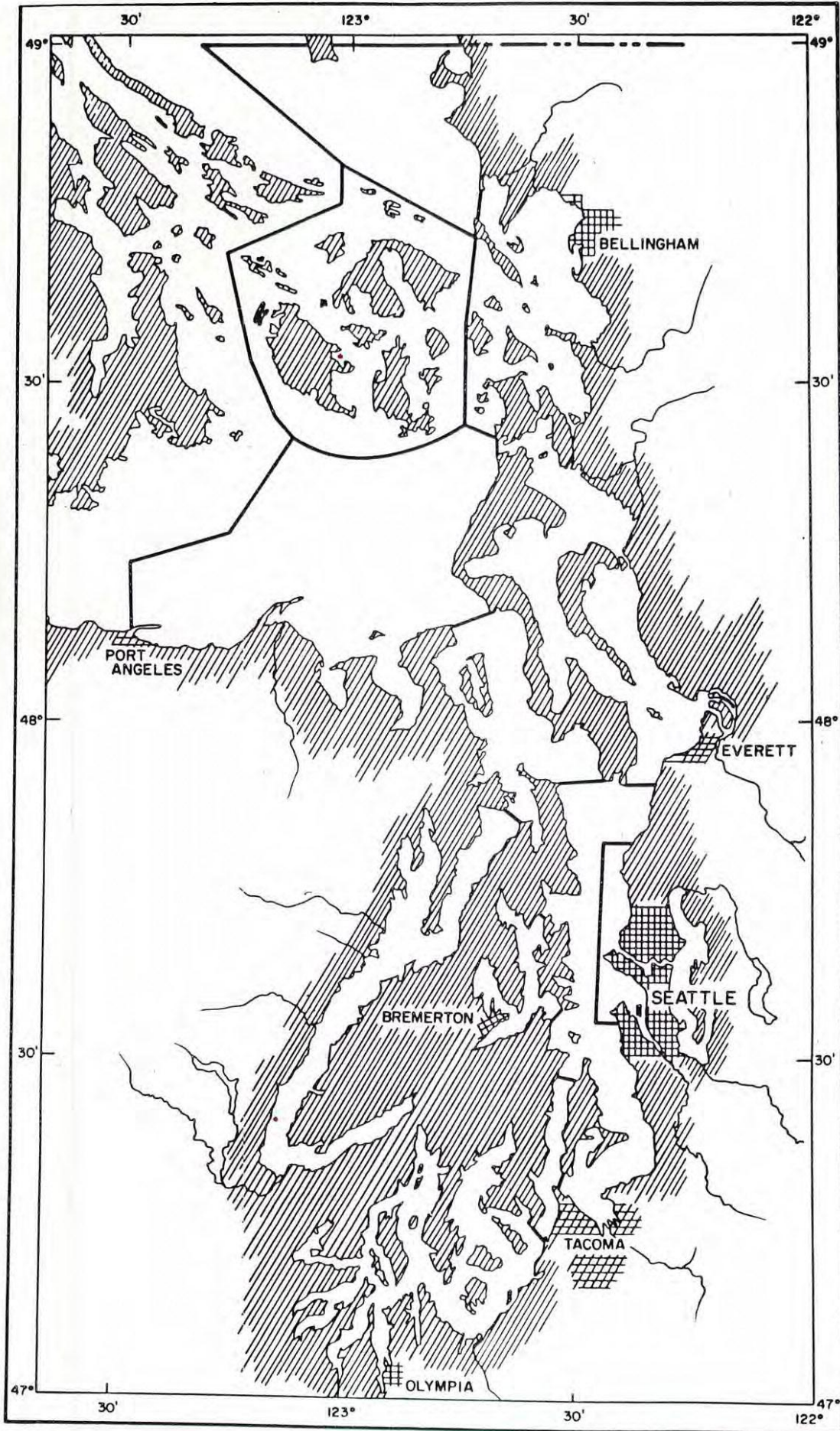
University of Washington Boat Log

24-PO (off Fletcher Bay to south of  
Battle Point): 5315B; 5905A;  
5906A; 5912A; 5919A,B; 5922A,B;  
5923B; 5924B; 5931B; 6003A;  
6006A,B; 6008A; 6016A2,B2,B3,B5;  
6205D1,D2,D3; 6320A; 6507K.  
16-PO (probably off Fletcher Bay):  
5926A; 6002A; 6009A; 6713A,B;  
6806; 7011A,E; 7104-1,2; 7105-2;  
7107A,B; 7302A,B; 7313X.  
2-PO (off south of Fletcher Bay):  
5926B; 6118A.  
2-PO (between "E-2" and "B-1"):  
6205C1, C3.  
1-PO (Manzanita to Seabold): 6215A.  
1-S (off Golden Gardens): 497E.  
1-SS (Carr Inlet, mid-channel, Glen  
Cove to Raft and Cutts Islands):  
5613F.  
2-HC (Dabob Bay, Broad Spit to Long  
Spit): 6629A,B.  
1-SS (Carr Inlet, mid-channel, Glen  
Cove to Green Point): 6724B.  
1-SS (Case Inlet, east of Hartstene  
Island): 6724C.  
1-CS (Murden Cove): 6812.  
1-CS (training cruise area: mid-  
channel, Skiff Point to West  
Point): 7118B.  
1-CS (off Murden Cove): 4/4/73.

Miscellaneous Logs

1-HC (Hoodsport):  
Bill High, Diving, personal  
communication, 10/22/63.  
1-AI (off Bush Point):  
WSDF, Sport Fish., 1965-70.  
1-S (Elliott Bay):  
WSDF, Sport Fish., 1965-70.  
4-HC: WSDF, Sport Fish., 1965-70.  
1-SS (Carr Inlet): NMFS, Cobb-75.  
1-SS (Case Inlet): NMFS, Cobb-75.  
1-SS (off Nisqually River delta):  
Sea Grant, 72020.  
1-CP (off Gig Harbor spit):  
Sea Grant, 72025.  
15-S (off northwest side of West  
Point): Sea Grant, 1973.

1-S (off southwest side of West  
Point): Sea Grant, 1973.  
2-S (north of Meadow Point to  
Carkeek Park): Sea Grant, 1973.  
5-S (southwest of Alki Point):  
Sea Grant, 1973.  
2-PO (off south of Fletcher Bay):  
Sea Grant, 73008.  
2-SS (off Nisqually River delta):  
Sea Grant, 1973.  
2-SS (west side of Dougall Point):  
Sea Grant, 1973.  
6-SS (mid-channel, McLane Cove to  
Stretch Island):  
Sea Grant, 1973.  
1-HC (Bangor Annex): Kramer, Chin,  
and Mayo, NCEL Survey, 1973.  
1-CS (Vashon Island, Neill Point to  
Point Dalco): Doug Olander,  
Sport Catch, 1972-73.  
5-S (north of Meadow Point): Doug  
Olander, Sport Catch, 1972-73.  
3-SS (Cormorant Pass.):  
Sea Grant, 1973.  
1-CS (Port Madison):  
Van Cleve, trap, 1961-65.  
1-CS (beach seine: Seahurst County  
Park): Sea Grant, 72016.

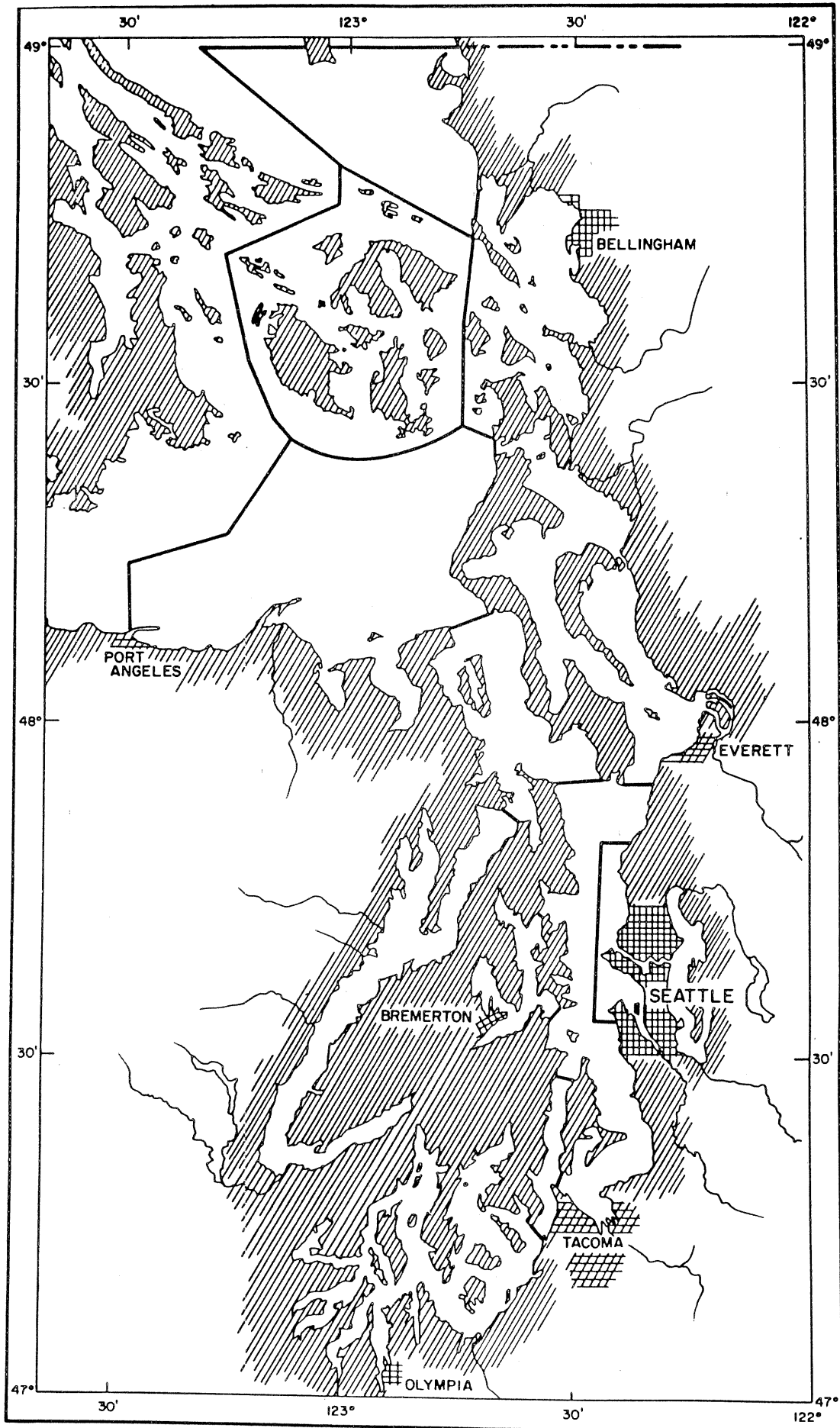


*Sebastes babcocki*

Scorpaenidae

University of Washington  
Museum Collection

1-HC (near Hoodspout): 16013.  
1-SJ (Friday Harbor): 16352.

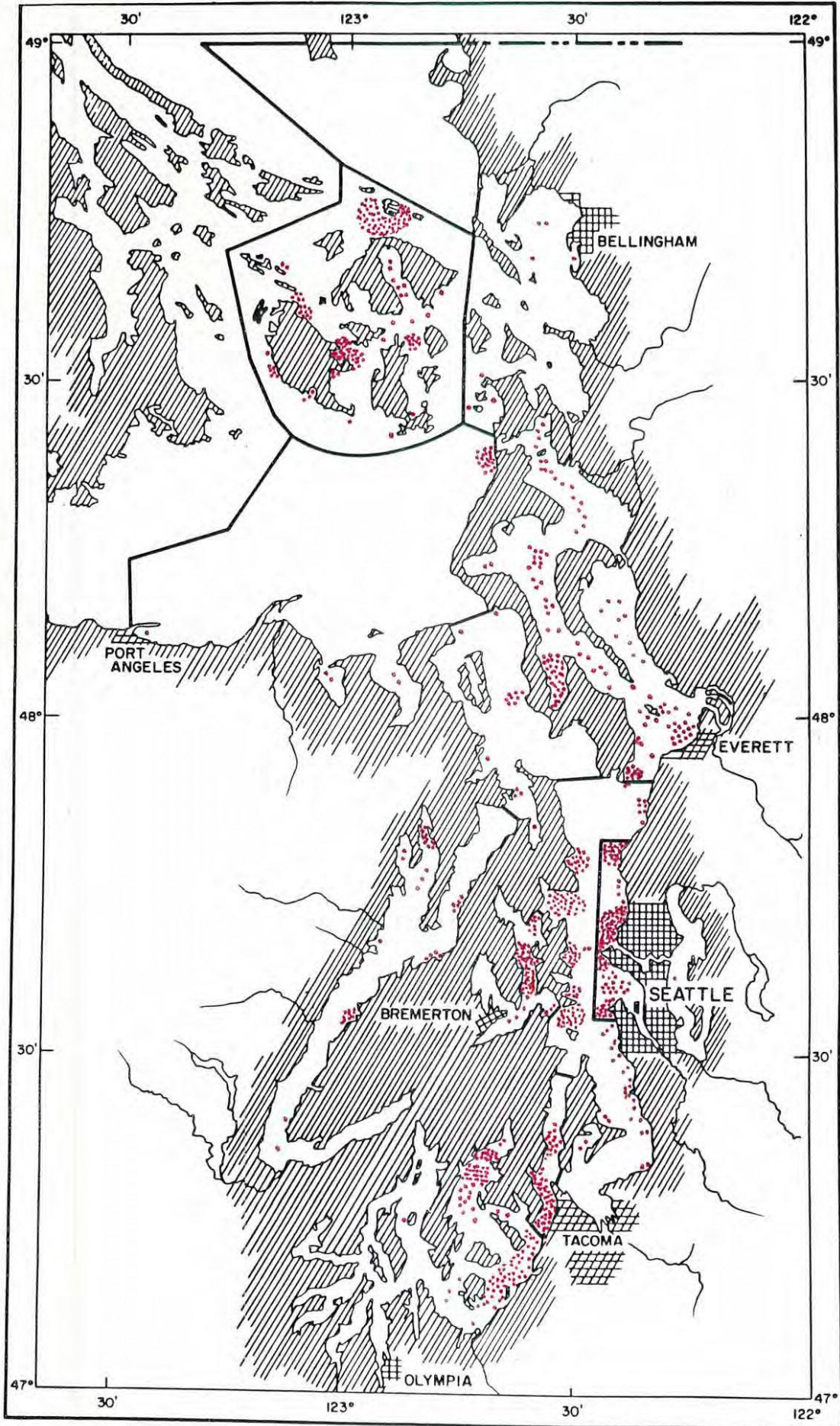


*Sebastes brevispinis*

Scorpaenidae

Miscellaneous Logs

- 1-SS (Carr Inlet, off north of Home  
to between Glen Cove and Minter  
Creek, 27-31 fathoms):  
WSDF, Groundfish Trawl Log,  
11/19/72 (I.D. by Jim Beam).
- 1-SJ (Reid Rock, San Juan Channel):  
M. Barker, hook-and-line,  
6/22/75.





*Sebastes caurinus*

## Scorpaenidae

Published Records

- 1-AI (Port Ludlow): Starks, 1896b.  
 1-S (Seattle):  
     Evermann and Goldsborough, 1907.  
 1-SJ: Starks, 1911.  
 1-SJ: Shelford et al., 1935.  
 2-B (Bellingham Bay): Smith, 1936.  
 2-E (Coupeville): Smith, 1936.  
 2-JF (Sequim Bay; Discovery Bay):  
     Smith, 1936 (Discovery Bay record  
     is also museum 3878).  
 1-AI (Port Townsend): Smith, 1936.  
 2-HC (Bangor; Dabob Bay):  
     Smith, 1936.  
 1-SS (Hale Pass): Smith, 1936.  
 4-SS (Carr Inlet; McNeil Island;  
     Anderson Island; Dofflemeyer  
     Point): Smith, 1937.  
 2-CS (Quartermaster Harbor;  
     Meadowdale): Smith, 1937.  
 2-E (Columbia Beach): Smith, 1937.  
 3-E (Camano Head; Langley; Camano):  
     Smith, 1937.  
 4-E (Gedney Island): Smith, 1937.  
 1-HC (Holly): Smith, 1937.  
 2-SJ (Upright Channel; Obstruction  
     Island): Smith, 1937.  
 1-B (Shannon Point, Fidalgo Island):  
     Halstead, 1950.  
 1-CS (Seahurst County Park):  
     Miller, 1971a.  
 10+-JF (sport catch):  
     Haw and Buckley, 1971.  
 10+-SJ (sport catch):  
     Haw and Buckley, 1971.  
 10+-B (sport catch):  
     Haw and Buckley, 1971.  
 50+-E (sport catch, Port Gardner,  
     Port Susan, and Saratoga Pass.):  
     Haw and Buckley, 1971.  
 50+-HC (sport catch):  
     Haw and Buckley, 1971.  
 1-B (beach seine: north of Eliza  
     Island area of Bellingham Bay):  
     Tyler, 1964.  
 50+-CS (sport catch: Seattle to Des  
     Moines, especially the south end  
     of Bainbridge Island and the  
     Kingston breakwater):  
     Haw and Buckley, 1971.  
 50+-S (sport catch: Shilshole and  
     Edmonds breakwaters):  
     Haw and Buckley, 1971.  
 50+-CP (sport catch: Tacoma  
     Narrows): Haw and Buckley, 1971.  
 50+-SS (sport catch: Point Fosdick  
     to Anderson Island):  
     Haw and Buckley, 1971.  
 3-HC (Anderson Cove): Chew, 1970.  
 1-SJ (Brown Island):  
     Kohlruss, 1933.
- University of Washington  
Museum Collection
- 8-S (Alki Point): 755; 784; 872;  
 1632; 1633; 1922; 2897; 3783.
- 6-SJ (Friday Harbor): 1052; 1054;  
 1156; 1287; 1339; 2180.  
 4-PS: 1847; 11742; 11765; 15178.  
 1-HC (Holly): 1557.  
 1-HC (Brinnon): 2731.  
 1-SJ (Iceberg Point): 2992.  
 1-S (Elliott Bay): 3103.  
 1-JF (Sequim Bay): 3806.  
 2-S (south of West Point):  
     4368; 4407.  
 1-HC (Quilcene Bay): 4450; 7248.  
 2-E (Saratoga Pass): 4947; 15172.  
 1-SS (Drayton Pass.):  
     5692 (also boat 7/19/49-2).  
 1-CS (off Port Madison):  
     5722 (also boat 497B).  
 1-HC (opposite Hoodspoint): 16343.  
 3-CS (Port Madison): 5786 (also  
     boat 492B); 6092; 5878.  
 1-CP (south of Point Sandford):  
     5993.  
 1-PO (Agate Pass., buoy N6 to N4):  
     6112.  
 1-CS (north side of Maury Island):  
     6137.  
 1-E (Holmes Harbor, off Dines  
     Point): 6144.  
 1-CS (Indianola): 6184.  
 1-HC: 10148.  
 1-PO (off Fletcher Bay): 10683.  
 1-SJ (north side Johns Island,  
     second bay): 11661 (also Friday  
     Harbor Log, 8/19/52-2).  
 4-PO (Port Orchard):  
     15360; 15364; 15365; 15366.  
 1-B (Bellingham Bay area, Chuckanut  
     Bay): 18282.  
 2-SS (northwest end of Nisqually  
     Reach):  
     5819 (also boat 7/20/49-5); 5827  
     (also boat 5009I).  
 4-S (off Golden Gardens):  
     5985 (also boat 495D); 5967 (also  
     boat 5007C); 5858 (also boat  
     5034D); 5733.  
 5-S (Golden Gardens):  
     5947 (also boat 5032.1A); 5653;  
     5910; 16735; 16846.  
 1-S (beach seine: Alki Point):  
     4488.  
 1-S (off North Beach): 4662.  
 1-S (North Beach): 5028.  
 1-S (Ballard Locks): 5021.  
 1-S (Richmond Highlands): 5069.  
 2-CS (Redondo Beach): 4994; 5079.  
 2-S (Edwards Point to Point Wells):  
     5072; 5123.  
 4-S (Edmonds Beach):  
     5447; 5466; 5476; 5644.  
 1-S (Carkeek Park beach): 5968.  
 1-S (beach seine: Carkeek Park):  
     14446.  
 3-S (beach seine: Golden Gardens):  
     11674 (also boat 5209-D); 14445;  
     16341 (also boat 5134A).  
 1-S (off Ballard): 14383.

*Sebastes caurinus*

## Scorpaenidae

University of Washington  
Museum Collection

1-S (off Duwamish Head to Alki Point): 14674.  
 2-S (Shilshole Bay): 15451; 15452.  
 1-E (Columbia Beach): 16344.  
 1-S (Meadow Point): 17149.  
 1-SJ (Limestone Point): 17435 (also Friday Harbor Log, 6/23/63).

Friday Harbor Laboratory Log

1-SJ (Reef Bay, northeast side Johns Island): 7/5/51-1.  
 1-SJ (False Bay): 7/13/50-2.  
 1-SJ (Salmon Banks): 7/7/52-3.  
 17-SJ (Friday Harbor Lab):  
 8/2/52; 7/50; 8/9/52; 7/17/60;  
 6/16-21/61; 6/24/67-2; 6/29/69;  
 7/2/69-1; 7/3/69; 7/15/69-1,5;  
 7/16/69-2; 7/20/69; 8/21/69;  
 7/21/69-1; 7/22/69-1; 8/13/69-1.  
 1-SJ (off Friday Harbor Lab):  
 6/24/73.  
 1-SJ (off Kanaka Bay): 8/4/52-3.  
 3-SJ (Friday Harbor):  
 8/60; 8/15-16/52; 6/21/55-1.  
 1-SJ (Brown Island): 8/2/55.  
 1-SJ (Mud Bay): 8/15/55-3.  
 1-SJ (Turn Island): 7/30/61.  
 3-SJ (Argyle Bay):  
 7/15/63; 8/16/55-2,3.  
 1-SJ (outside False Bay):  
 8/17/55-2.  
 1-SJ (Smallpox Bay): 7/13/61.  
 1-SJ (East Sound-Lopez Sound):  
 7/11/63.  
 1-SJ (mid East Sound): 11/17/64.  
 1-SJ (Upright Head to Foster Point):  
 6/26/73-2.

University of Washington Boat Log

1-E (Port Susan, off Spee-Bi-Dah):  
 5023D.  
 13-E (Holmes Harbor, Rocky Point to Dines Point):  
 5220D,O; 5234A; 5237E,F; 5307C,D,  
 K,L,R,S; 5312H,I.  
 3-E (Holmes Harbor, Dines Point to Classic): 5234D; 5316C; 5501D.  
 5-E (Holmes Harbor, south of Classic):  
 5234F; 5307N,O; 5312B; 5316E.  
 4-E (Holmes Harbor):  
 5305I,J; 5325B,C.  
 2-E (Saratoga Pass., Onamac Point to Indian Beach): 5405L; 5418K.  
 1-E (Saratoga Pass., off North Bluff to off Greenbank): 5418N.  
 1-E (off Mukilteo): 5613N.  
 1-E (Saratoga Pass., off Snatelum Point to Onamac Point): 5712C.  
 4-E (training cruise area: east of Gedney Island):  
 6614C; 6717C; 7010C; 7313C.

1-E (Saratoga Pass.): 6801.5.  
 6-E (training cruise area: off Penn Cove): 6614E; 6620E; 6617E;  
 7010E; 7017E; 7110E.  
 14-HC (Dabob Bay, Broad Spit to Long Spit): 6503A,B,C,D,E,F,G,H;  
 6629D,E; 6724A; 7202E,I,J.  
 2-HC (Dabob Bay): 7102E,K.  
 2-HC (Anderson Cove): 7009B,D.  
 6-CS (Port Madison): 492A; 5122B;  
 5131B; 6203A; 6204B; 7011C.  
 2-CS (off Port Madison): 5043B,C.  
 1-CS (mid Quartermaster Harbor):  
 5042D.  
 1-CS (training cruise area: mid West Point to Skiff Point): 6614B.  
 4-PO (off south of Fletcher Bay):  
 5801A,B; 5926B; 6118A.  
 21-CS (Murden Cove):  
 6610A,B,C,D; 6612A; 6613A,B;  
 6616; 6713C; 6809A; 6812B,C;  
 6818C; 6819X; 6912; 7108A,B,C,D;  
 4/4/73B; 7308A.  
 4-PO (Agate Pass., buoy N6 to N4):  
 5006A; 5048A; 5106E; 6617B.  
 1-PO (Agate Pass.): 5011C.  
 33-PO (off Fletcher Bay to south of Battle Point and Brownsville):  
 5207D,E; 5228F; 5315B; 5809A;  
 5901AK; 5904A,B,C; 5905A; 5906A;  
 5912A; 5919A,B; 5922A,B; 5923B;  
 5924B; 5931B; 6003A; 6006A,B;  
 6008A; 6016A1,A3,B3,B5; 6205D2;  
 5317B; 6320A; 6403AF; 6507K;  
 5223B.  
 3-PO (between "B-2" and "B-1"):  
 6205C1,C2,C3.  
 1-PO (Manzanita to Seabold): 6215B.  
 1-PO (off Seabold Wharf): 6617A.  
 21-PO (most off Fletcher Bay):  
 5926A; 6002A; 6009A; 6012C; 6214;  
 6419; 6515-2; 6713A,E; 6715;  
 6916H; 7011A; 7104-1,2; 7105-1,2;  
 7020; 7107A,B; 7302A,B.  
 1-PO (Agate Pass., north of Buoy N4): 6012D.  
 1-PO (beach seine: 1 mile north of Illahee dock): 6205A1.1.  
 39-S (off Golden Gardens to Meadow Point): 496A,C; 498A; 5008B,C;  
 5014C; 5017C,D; 5028A,B,C; 5029A,  
 B,D,E; 5033A; 5034B; 5039D;  
 5110B,F; 5112C; 5119C,D,H; 5127B;  
 5131C; 5132B; 5203D; 5907C,D;  
 6018A; 6112B; 6114A; 6206A,B;  
 6311A,F; 6414A; 6510C.  
 18-S (beach seine: Golden Gardens to Meadow Point):  
 5012B; 5019B; 5040A; 5047A;  
 5112F; 5116E; 5121B; 5129B; 6211;  
 4-6310; 6311B; 3-6417; 6513A.  
 1-S (off Alki Point to Duwamish Head): 5027B.  
 1-S (off 4-Mile Rock to Pier 91):  
 5027C.

*Sebastes caurinus*

## Scorpaenidae

University of Washington Boat Log

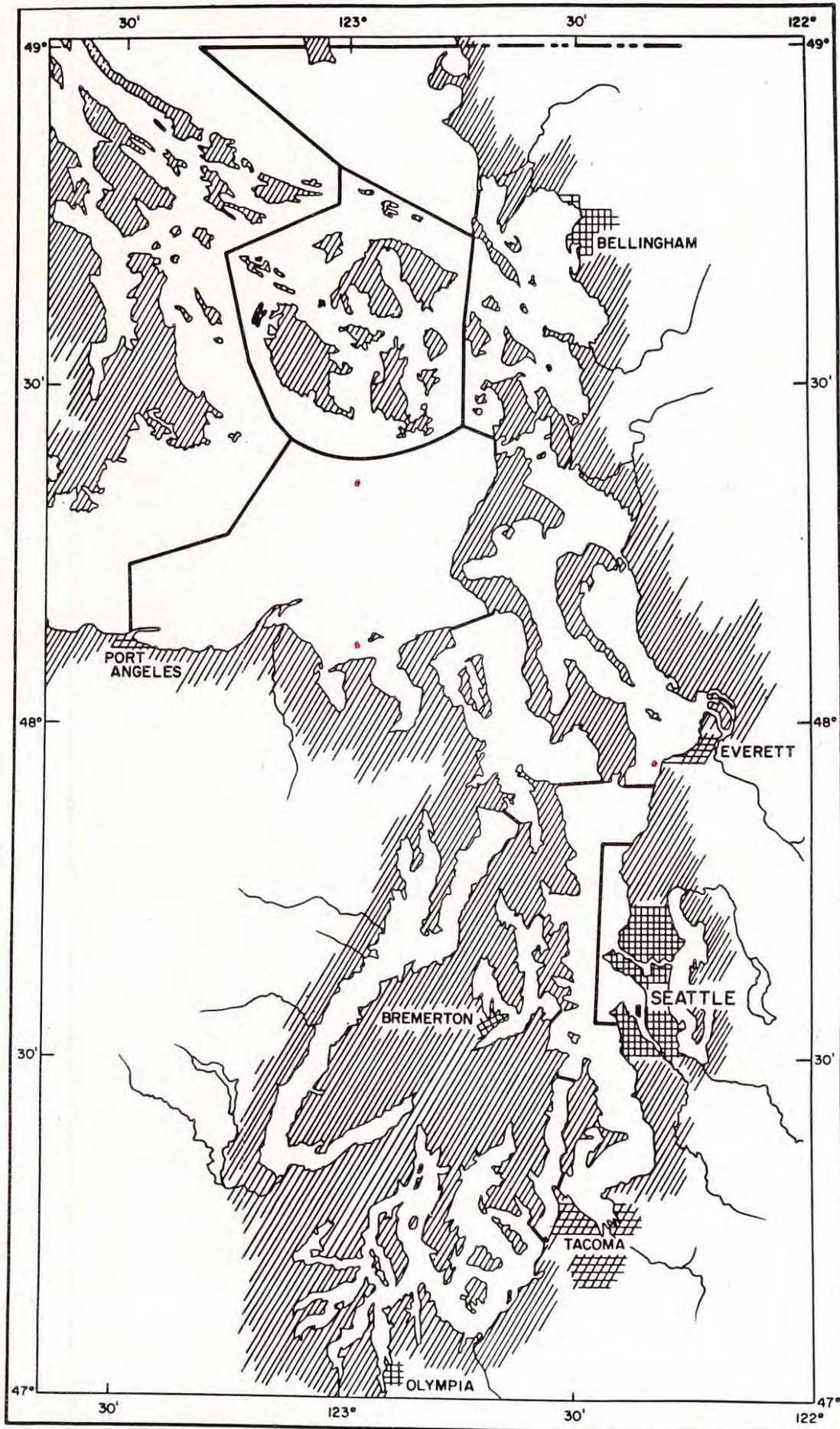
- 1-S (south of West Point to off 4-Mile Rock): 5027D.
- 13-S (off Meadow Point to Carkeek Park): 5119A,B; 5203A; 5212A,C,D,F; 5915C,D; 6414B,C,D; 6510B.
- 1-S (north of Carkeek Park): 6414E.
- 1-S (Meadow Point to Richmond Beach): 6429A.
- 3-S (off West Point sewer outfall): 6718-3,4,6.
- 1-S (Carkeek Park to Richmond Beach): 6719D.
- 3-CP (off Camp Sealath): 5009E,F; 5104DD.
- 1-CP (Paradise Cove to Point Sandford): 5126N.
- 2-SS (west of Herron Island, Case Inlet): 5009G; 5126H.
- 1-SS (east side of Cutts Island): 5037F.
- 1-SS (Hale Pass., Arletta to Cromwell): 5046B.
- 24-SS (off Glen Cove to off Raft and Cutts Islands, Carr Inlet): 5037G; 5045B,H,K; 5101B; 5102A,B; 5104L,M,N,O,F,Y,Z,AA; 5115F; 5126M; 5204A,B; 5227B; 5613D,F,G; 5037C.
- 12-SS (Carr Inlet, off Minter Creek to Elgin): 5045EE; 5101C; 5104D,I,V; 5126D,F; 5135C,D; 5213F; 5227D,E.
- 2-SS (Carr Inlet, off Wauna): 5104E,G.
- 1-SS (off north of Home to off Horsehead Bay spit): 5104R.
- 1-SS (mouth of Carr Inlet, southwest of Green Point): 5104T.
- 2-SS (Carr Inlet): 5522B; 5703C.
- 2-SS (Carr Inlet, mid-channel, Glen Cove to Green Point): 6724B-1,3.
- 1-B (Burrows Bay): 5033S.
- 1-CS (Murden Cove): 7008A.
- 1-CS (off West Point): 7017Y.
- Miscellaneous Logs
- 1-AI (Port Gamble): Bill High, Diving, personal communication, 10/22/63.
- 1-HC: Bill High, Diving, personal communication, 10/22/63.
- 1-AI (Keystone ferry): Bill High, Diving, personal communication, 12/30/66.
- 18+-JF (off West Beach): WSDF, Sport Fish., 1965-70.
- 10+-E (Skagit and Similk Bays): WSDF, Sport Fish., 1968-69.
- 9-E (Everett): WSDF, Sport Fish., 1965-70.
- 8-AI (off Bush Point): WSDF, Sport Fish., 1965-70.
- 11+-S (Elliott Bay): WSDF, Sport Fish., 1965-70.
- 10+-SS: WSDF, Sport Fish., 1965-70.
- 1-SJ: WSDF, Sport Fish., 1965-70.
- 11+-HC: WSDF, Sport Fish., 1968.
- 1-JF (Discovery Bay): WSDF, commercial catch comp., 1966-70.
- 50+-SJ (Sucia Island): Allyn Johnson, personal communication, 1972.
- 1-SS (Carr Inlet): NMFS, Cobb-68.
- 1-E (Holmes Harbor): NMFS, Cobb-68.
- 4-SJ (East Sound, south of Rosario Point): NIH, 1964-66.
- 4-S (Golden Gardens to Carkeek Park): NIH, 1968-71.
- 2-HC (Big Beef Harbor): NIH, 69042.
- 24-CS (Port Madison): Van Cleve, trap, 1961-65.
- 1-PO (off Fletcher Bay): Van Cleve, trap, 1961-65.
- 1-JF (beach seine: Port Angeles embayment): Peninsula College, 1971.
- 1-CS (Point Pully): Bruce Miller, Diving Log, 9/13/64.
- 2-SJ (East Sound): Bruce Miller, Diving Log, 10/18/64; 2/10/66.
- 14-SJ (Friday Harbor): Bruce Miller, Diving Log, 7/12/65; 8/2/65; 8/21/65; 9/5/65; 9/10/65; 1/24/66; 2/26/66; 3/12/66; 3/25/66; 4/5/66; 4/25/66; 6/18/66; 6/20/66; 7/22/66.
- 4-SJ (Limestone Point): Bruce Miller, Diving Log, 9/6/65; 7/23/66; 7/30/66; 4/27/66.
- 1-SJ (west-central side of San Juan Island): Bruce Miller, Diving Log, 3/27/66.
- 1-SJ (Edwards Reef, west-central San Juan Island): Bruce Miller, Diving Log, 8/16/66.
- 3-CS (Point Pully): Bruce Miller, Diving Log, 2/3/67; 3/17/67; 5/10/68.
- 2-CS (Port Blakely): Bruce Miller, Diving Log, 5/24/68; 7/12/68.
- 1-CS (Tramp Harbor, Standard Oil dock): Bruce Miller, Diving Log, 5/31/68.
- 2-PO (Fletcher Bay): 6/25/69-1,2.
- 2-PO (Port Orchard rocks): Bruce Miller, Diving Log, 6/25/69; 9/11/70.
- 2-PO (Clam Bay): Bruce Miller, Diving Log, 6/12/70; 7/1/70.
- 2-CP (off Gig Harbor spit): Sea Grant, 72003 (also boat 7208).
- 4-CP (Gig Harbor): Sea Grant, 72003 (also boat 7208).
- 1-SS (off Nisqually flats): Sea Grant, 72020.
- 1-E (east and northeast of Gedney Island): NMFS, Streeter, 2/21/73.
- 6-S (off northwest side of West Point): Sea Grant, 1973.

*Sebastes caurinus*

## Scorpaenidae

Miscellaneous Logs

- 11-S (off southwest side of West Point): Sea Grant, 1973.
- 7-S (deep otter trawl: off West Point): Sea Grant, 1973.
- 3-S (southwest of Alki Point): Sea Grant, 1973.
- 6-S (deep otter trawl: off southwest of Alki Point): Sea Grant, 1973.
- 5-S (Edmonds wreck): L. Moulton, personal communication, Sport Catch, 6/25/73.
- 1-HC (mid-channel, off Skokomish River delta): Sea Grant, 1973.
- 4-HC (Bangor Annex): Kramer, Chin, and Mayo, NCEL Survey, 1973.
- 6-CS (Picnic Point to Norma Beach): Doug Olander, Sport Catch, 1972-73.
- 12-CP (off Point Richmond): Doug Olander, Sport Catch, 1972-73.
- 5-CS (Port Madison): Doug Olander, Sport Catch, 1972-73.
- 2-S (south side of West Point): Doug Olander, Sport Catch, 1972-73.
- 13-E (east of Possession Point): Doug Olander, Sport Catch, 1972-73.
- 12-SJ (Lopez Sound, north of Flower Island): Doug Olander, Sport Catch, 1972-73.
- 3-AI (Point Hannon to Hood Head): Doug Olander, Sport Catch, 1972-73.
- 39-CS (south end of Bainbridge Island, southeast of Orchard Rocks): Doug Olander, Sport Catch, 1972-73.
- 1-SJ (Doe Bay): Doug Olander, Sport Catch, 1972-73.
- 6-CS (near Blakely Rock): Doug Olander, Sport Catch, 1972-73.
- 7-CS (in Appletree Cove): Doug Olander, Sport Catch, 1972-73.
- 4-S (wreck, north of Meadow Point): Doug Olander, Sport Catch, 1972-73.
- 14-S (Edmonds breakwater): Doug Olander, Sport Catch, 1972-73.
- 14-SJ (near Turn Island): Doug Olander, Sport Catch, 1972-73.
- 5-SJ (near Deadman Bay): Doug Olander, Sport Catch, 1972-73.
- 10-SJ (Rocky Bay): Doug Olander, Sport Catch, 1972-73.
- 1-B (west side of Allen Island): Steve Borton, Sport Catch, 7/22/74.
- 3-E (Port Gardner Bay): U.W. Ocean., P.G., 1962-67.
- 3-S (Golden Gardens to Meadow Point): U.W. Ocean., Hoh, 1963-68.
- 2-HC (off southwest of Big Beef Harbor): Sea Grant, 1973.



*Sebastes crameri*

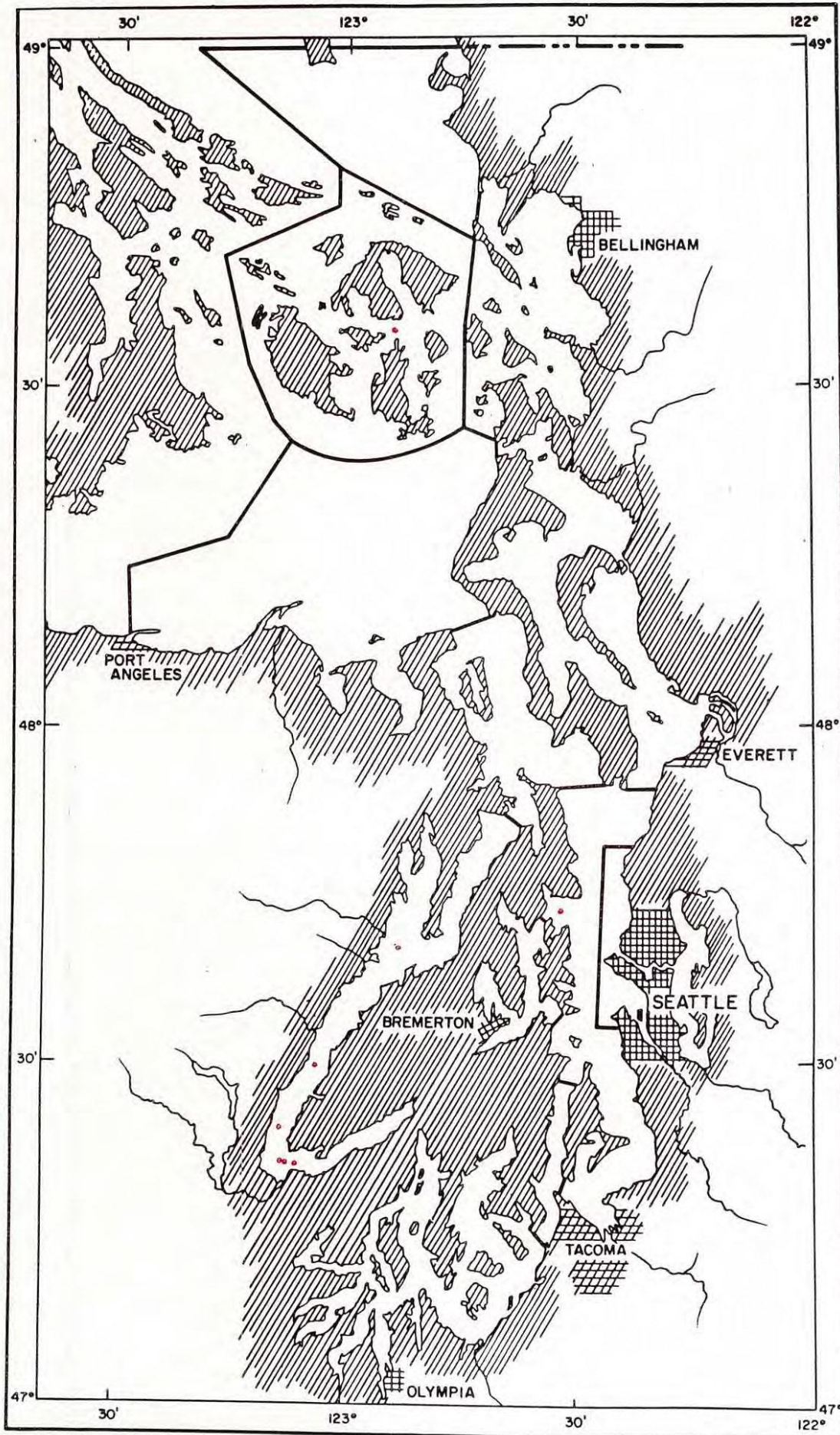
Scorpaenidae

University of Washington  
Museum Collection

1-E (off Mukilteo): 4545.  
1-JF (west of McArthur Bank): 11041.

Miscellaneous Logs

1-JF (west of Protection Island):  
NMFS, Cobb, 2/28/73.



*Sebastes diploproa*

Scorpaenidae

Published Records

1-HC: Hubbs, 1928.

University of Washington  
Museum Collection

1-CS (mid Port Madison):

5744 (also boat 492B).

1-HC (near Union): 10151.

Miscellaneous Logs2-HC (mid-channel, off Skokomish  
River delta): Sea Grant, 1973.

1-HC (off Dabob Bay):

NMFS, Cobb-68.

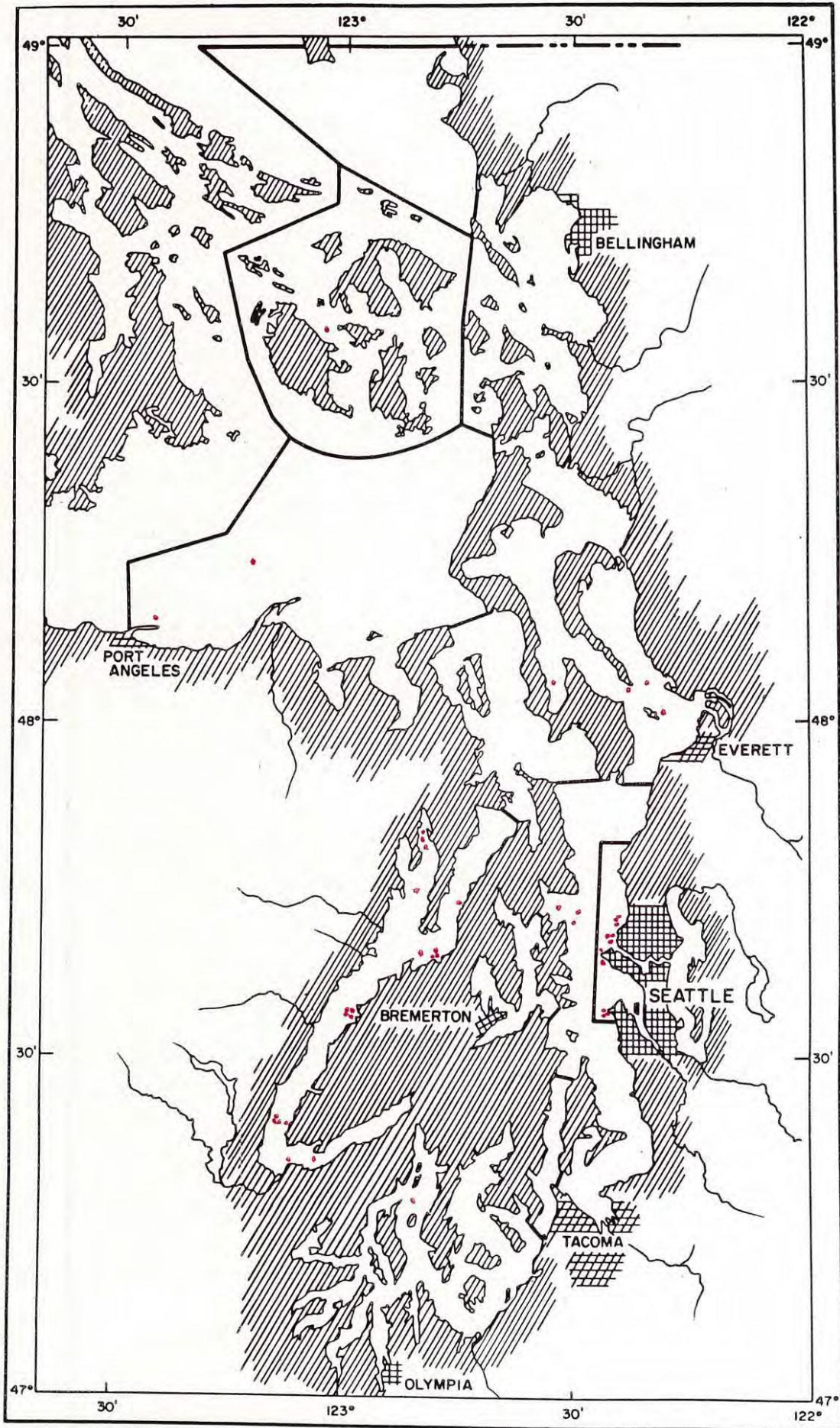
1-HC (off Aycock Point):

NMFS, Cobb-68.

1-HC (off Hoodspoint):

NMFS, Cobb-71.Friday Harbor Laboratory Log1-SJ (Upright Head to Foster Point):  
6/26/73-2.





*Sebastes elongatus*

## Scorpaenidae

Published Records

- 1-HC: Hubbs, 1928.  
 1-HC (Bangor): Smith, 1936  
     (probably also museum 3776).  
 2-HC (Hoodsport): Smith, 1937.  
 1-HC (Seabeck): Smith, 1937.  
 2-HC (Anderson Cove): Chew, 1970.
- 3-S (deep otter trawl: off southwest  
 of Alki Point): Sea Grant, 1973.  
 1-HC (off Union): Sea Grant, 1973.  
 1-S (off southwest side of West  
 Point): Sea Grant, 1973.

University of Washington  
Museum Collection

- 1-E (Saratoga Pass., Camano Head):  
 2737.  
 1-E (Camano Head and Tulalip):  
 4014.  
 1-JF (Ediz Hook): 4868.  
 1-CS (off Port Madison):  
 5723 (also boat 497B).  
 1-HC (opposite Hoodsport):  
 5782 (also boat 499F).  
 1-S (off Golden Gardens): 6149.  
 1-HC: 10149.  
 1-PS: 11746.  
 1-CS (off Point Monroe):  
 14399 (also boat 5805C).  
 1-HC (Hoodsport): 4854.  
 1-S (off Carkeek Park):  
 16345 (also boat 5039C).

Friday Harbor Laboratory Log

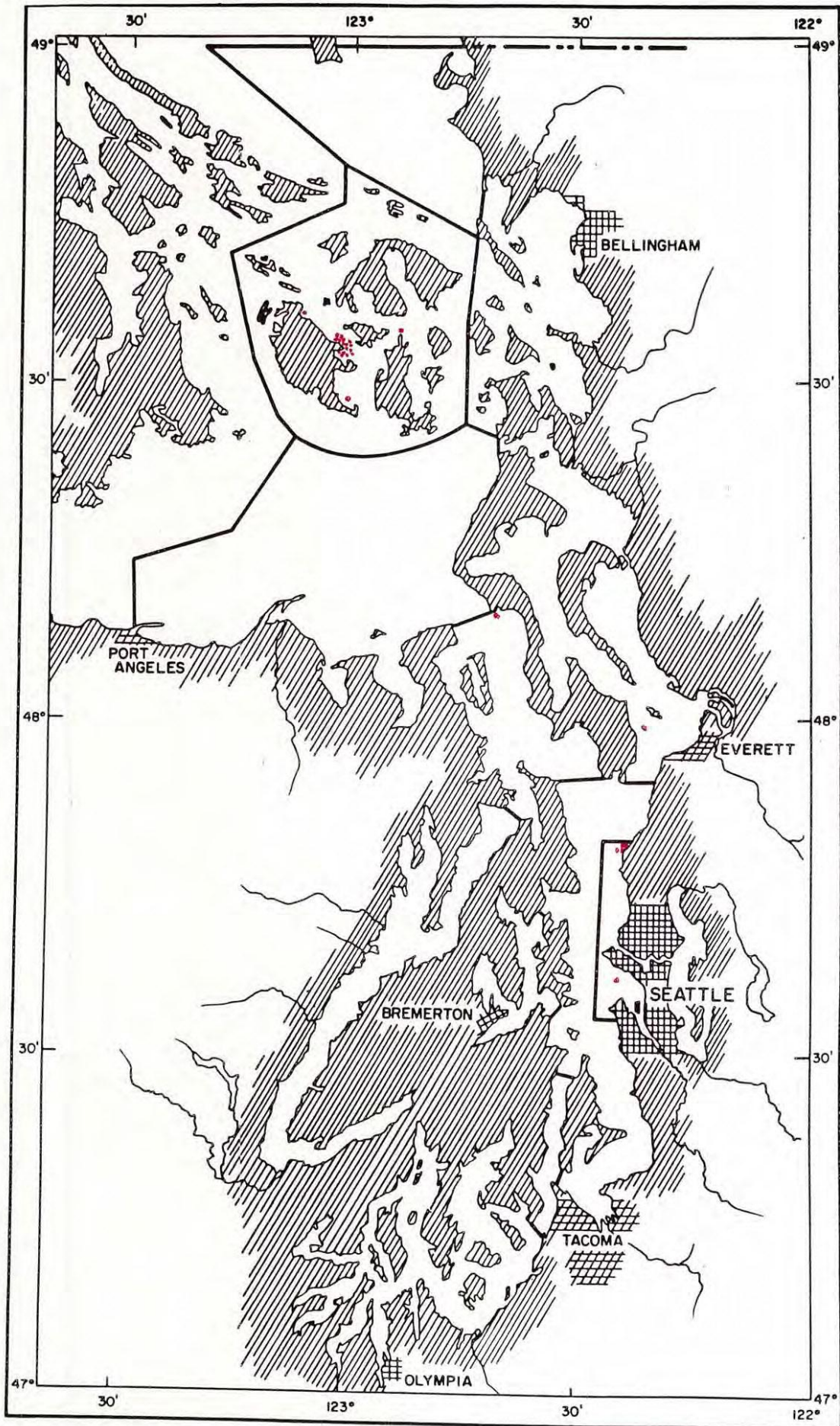
- 1-SJ (San Juan Channel, west of Neck  
 Point, closer to San Juan  
 Island): 7/31/69.

University of Washington Boat Log

- 1-S (Golden Gardens): 5034B.  
 1-HC (off Sister Point): 499G.  
 1-S (off Carkeek Park): 5041B.  
 2-S (off Golden Gardens):  
 5129D; 6510C.  
 1-E (mid Holmes Harbor): 5501D.  
 1-HC (Dabob Bay): 5903B.  
 3-HC (Dabob Bay, Broad Spit to Long  
 Spit): 6503A,B; 6629A.  
 1-S (off Meadow Point to Carkeek  
 Park): 6510B.  
 1-E (training cruise area: east of  
 Gedney Island): 6630C.  
 1-CS (Port Madison): 7011C.  
 3-HC (Anderson Cove): 7009A,B,D.

Miscellaneous Logs

- 10+-HC: WSDF, Sport Fish., 1965-70.  
 1-JF (mid-channel, northwest of  
 Dungeness Spit): NMFS, Cobb-25.  
 1-SS (Case Inlet, Stretch Island to  
 Herron Island): NIH, 1968-71.  
 2-HC (Big Beef Harbor): NIH, 69042.  
 1-HC (off Big Beef Harbor):  
 Sea Grant, 72026.  
 1-S (off northwest side of West  
 Point): Sea Grant, 1973.



*Sebastes emphaeus*

Scorpaenidae

Published Records

- 1-SJ: Starks, 1911.  
1-SJ: Kincaid, 1919.

University of Washington  
Museum Collection

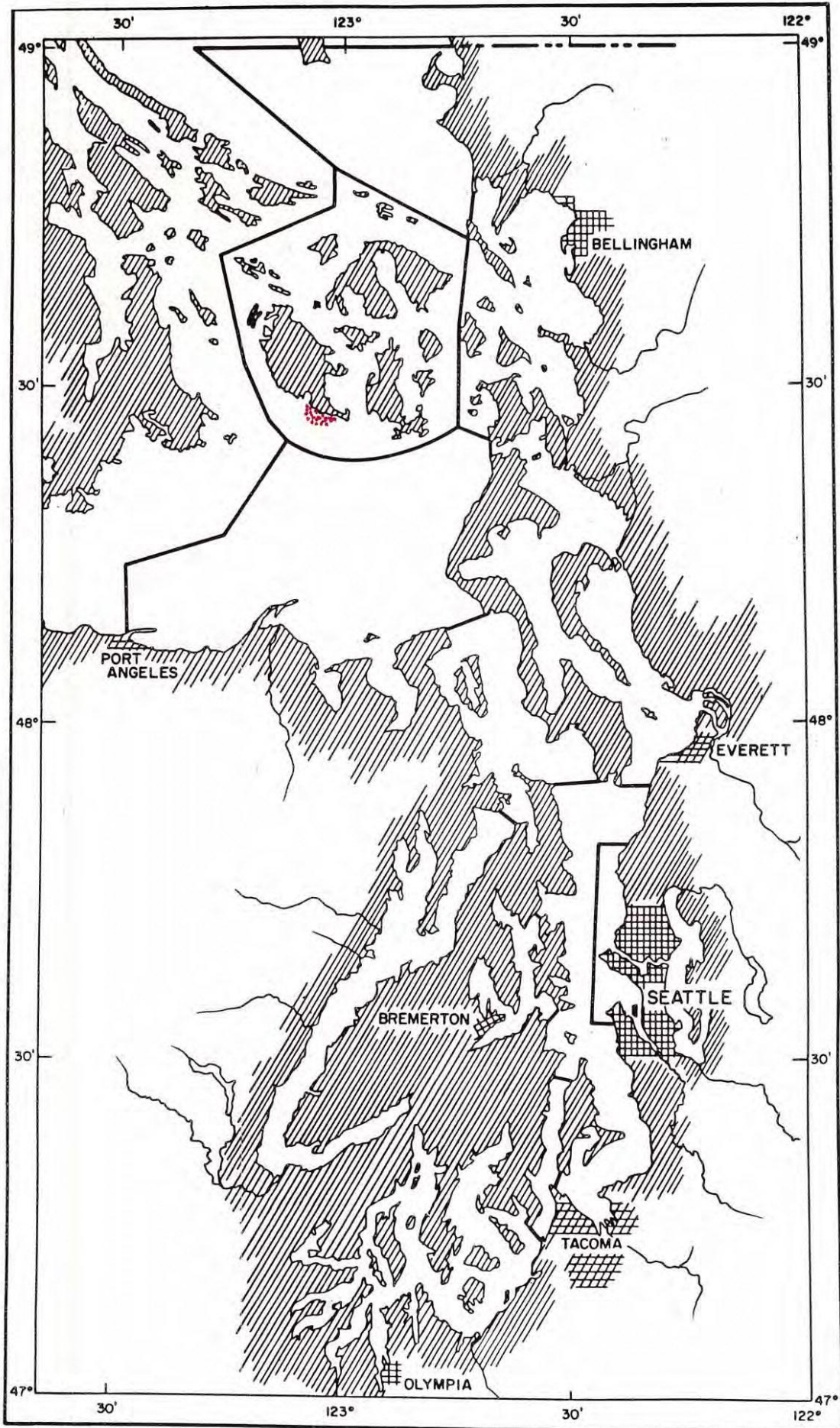
- 1-SJ (Griffin Bay): 2159.  
1-SJ (Friday Harbor): 2200.  
1-E (Saratoga Pass., off Clinton):  
2723.  
1-S (Elliott Bay): 2727.  
2-SJ (O'Neal Island): 2729; 2734.  
1-PS: 15177.

Friday Harbor Laboratory Log

- 1-SJ (Upright Head): 4/15/68.

Miscellaneous Logs

- 1-AI (Keystone jetty): David  
Somerton, Diving Log, 1973-74.  
5-S (Edmonds oil dock): David  
Somerton, Diving Log, 1973-74.  
3-SJ (Cantilever dock, Friday Harbor  
Lab): Moulton and Miller, Diving  
Log, 1973-74.  
1-SJ (Point George): Moulton and  
Miller, Diving Log, 1973-74.  
9-SJ (Shady Cove area, San Juan  
Island): Moulton and Miller,  
Diving Log, 1973-74.  
2-SJ (Friday Harbor Lab dock):  
Moulton and Miller, Diving Log,  
1973-74.

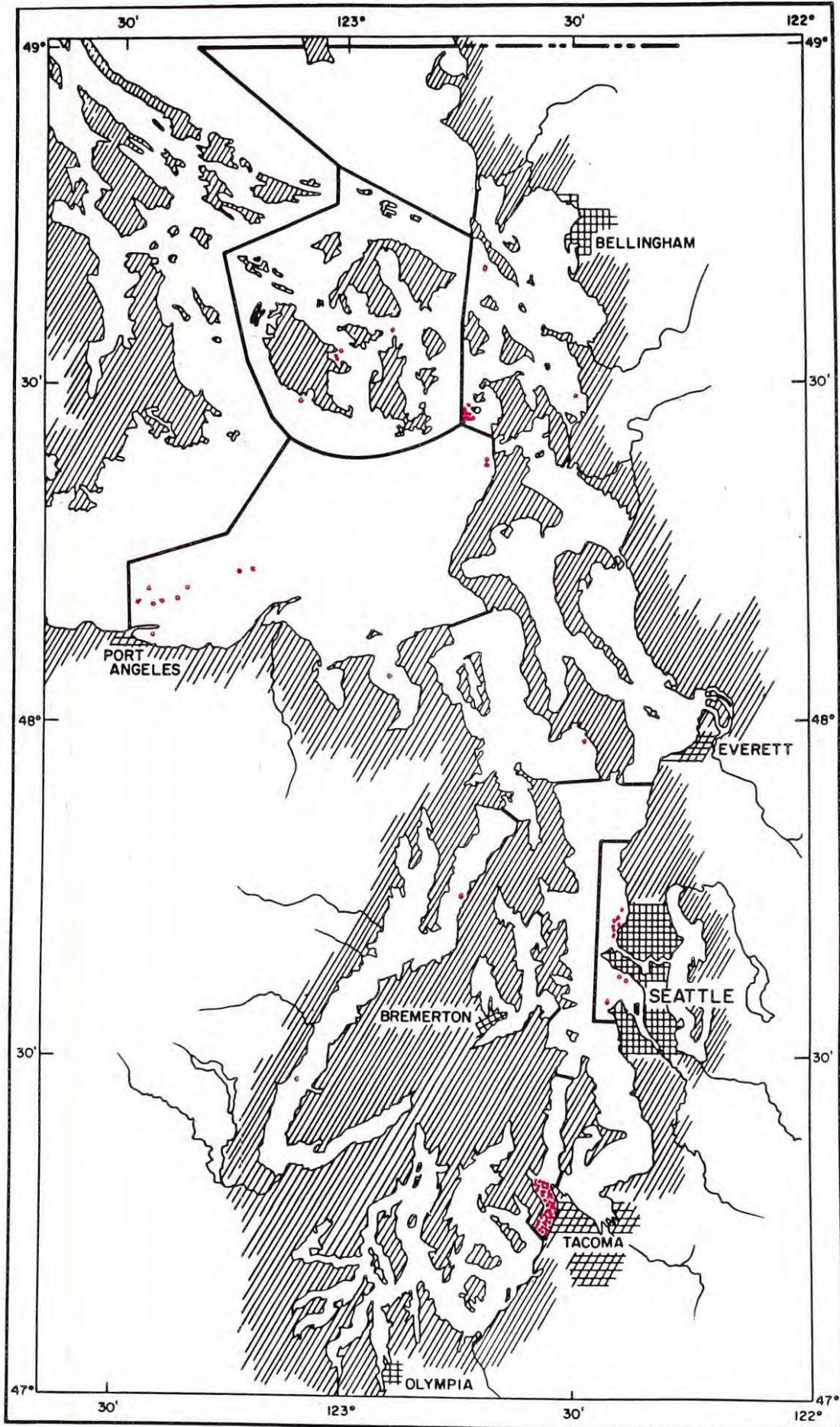


*Sebastes entomelas*

Scorpaenidae

Miscellaneous Logs

20+-SJ (Eagle Point):  
Sport Catch (hook and line), Ed  
DeMartini, 8/74.



*Sebastes flavidus*

## Scorpaenidae

Published Records

50+-CP (Tacoma Narrows):  
Haw and Buckley, 1971.

University of Washington  
Museum Collection

1-SJ (Kanaka Bay): 1244.  
1-S (beach seine: Alki Point):  
4529.  
1-SJ (Friday Harbor): 5337.  
1-JF (Port Angeles): 5364.  
1-PS: 5595.  
1-S (Golden Gardens): 11672.  
1-B (Bayview jetty): 7219.  
1-S (off Golden Gardens): 12687.

Friday Harbor Laboratory Log

1-SJ (Upright Head): 6/28/51-1.  
1-SJ (off Friday Harbor Lab):  
6/24/73.  
1-SJ (Friday Harbor Lab):  
6/24/67-2.

University of Washington Boat Log

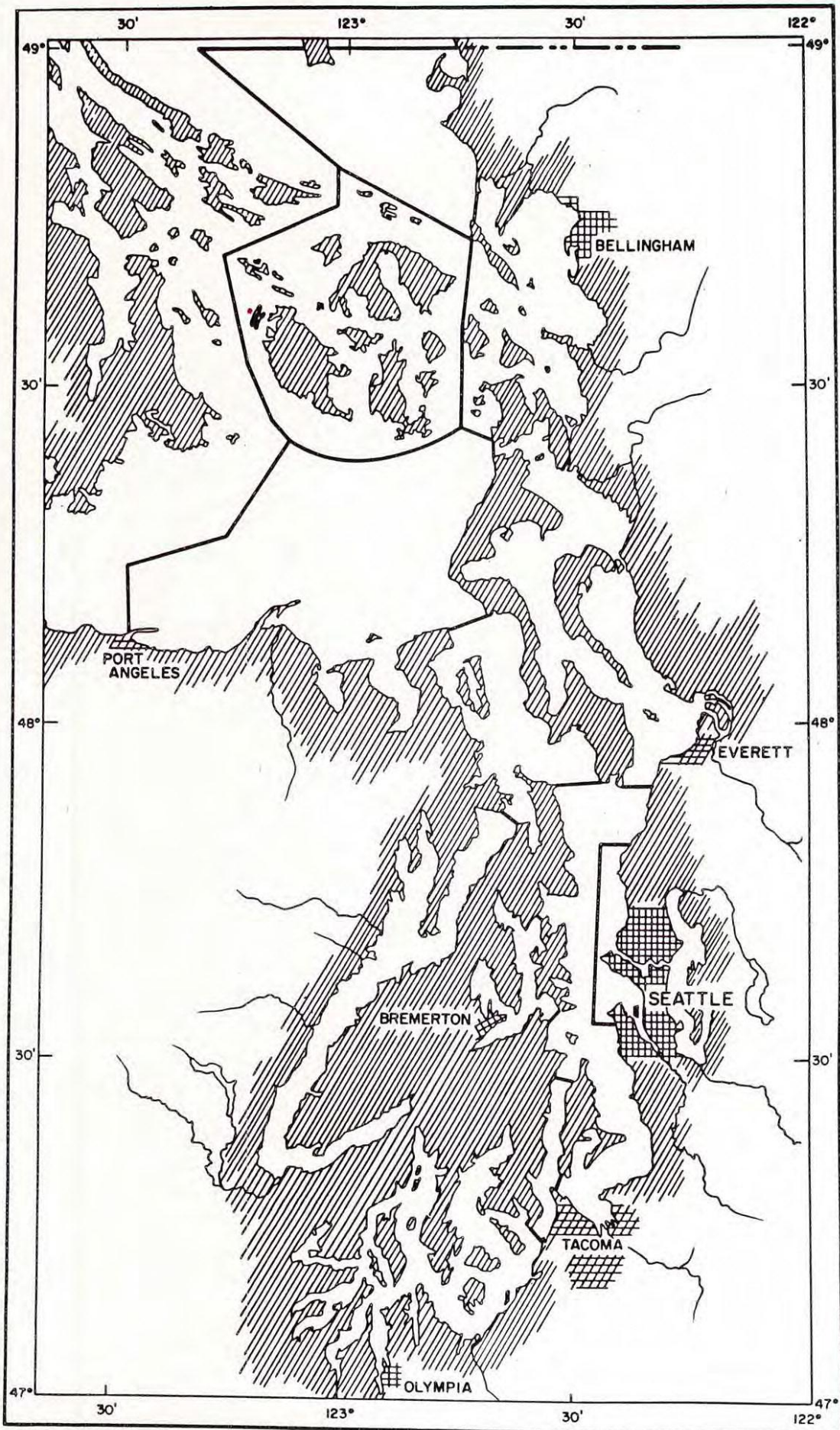
1-S (off Carkeek Park): 5110A.  
1-S (off Meadow Point to Carkeek  
Park): 5203A.

Miscellaneous Logs

1-S (Shilshole): Bill High, Diving,  
personal communication, 12/30/66.  
2-JF (off West Beach):  
WSDF, Sport Fish., 1965-70.  
2-S (Elliott Bay):  
WSDF, Sport Fish., 1965-70.  
4-HC: WSDF, Sport Fish., 1965-70.  
1-JF (Discovery Bay): WSDF,  
commercial catch comp., 1966-70.  
1-B (west of Lummi Island): WSDF,  
commercial catch comp., 1969-70.  
1-JF (mid-channel, northwest of  
Dungeness Spit): NMFS, Cobb-25.  
1-JF (northeast of Ediz Hook):  
NMFS, Cobb-68.  
2-JF (mid-channel, north of Morse  
Creek): NMFS, Cobb-90.  
1-JF (northwest of Dungeness Spit):  
NMFS, Cobb-92.  
3-JF (north of Ediz Hook):  
NMFS, Cobb-25.  
1-AI (Useless Bay): WSDF,  
Groundfish Trawl Log, 1972.  
1-HC (Bangor Annex): Kramer, Chin,  
and Mayo, NCEL Survey, 1973.  
2-S (wreck, north of Meadow Point):  
Doug Olander, Sport Catch Log,  
1972-73.  
1-B (northwest corner of Allan  
Island): Steve Borton, Sport  
Catch, 4/9/74.  
1-B (north side of Williamson  
Rocks): Steve Borton and Bruce  
Miller, Sport Catch, 6/11/74.

4-B (east side of Dennis Shoal):  
Steve Borton and L. Moulton,  
Sport Catch, 7/22/74.  
1-HC (north of Liliwaup):  
NMFS, Cobb-71.  
2-B (east side of Dennis Shoal):  
M. Barker and P. Duris, Sport  
Catch, 10/19/74.



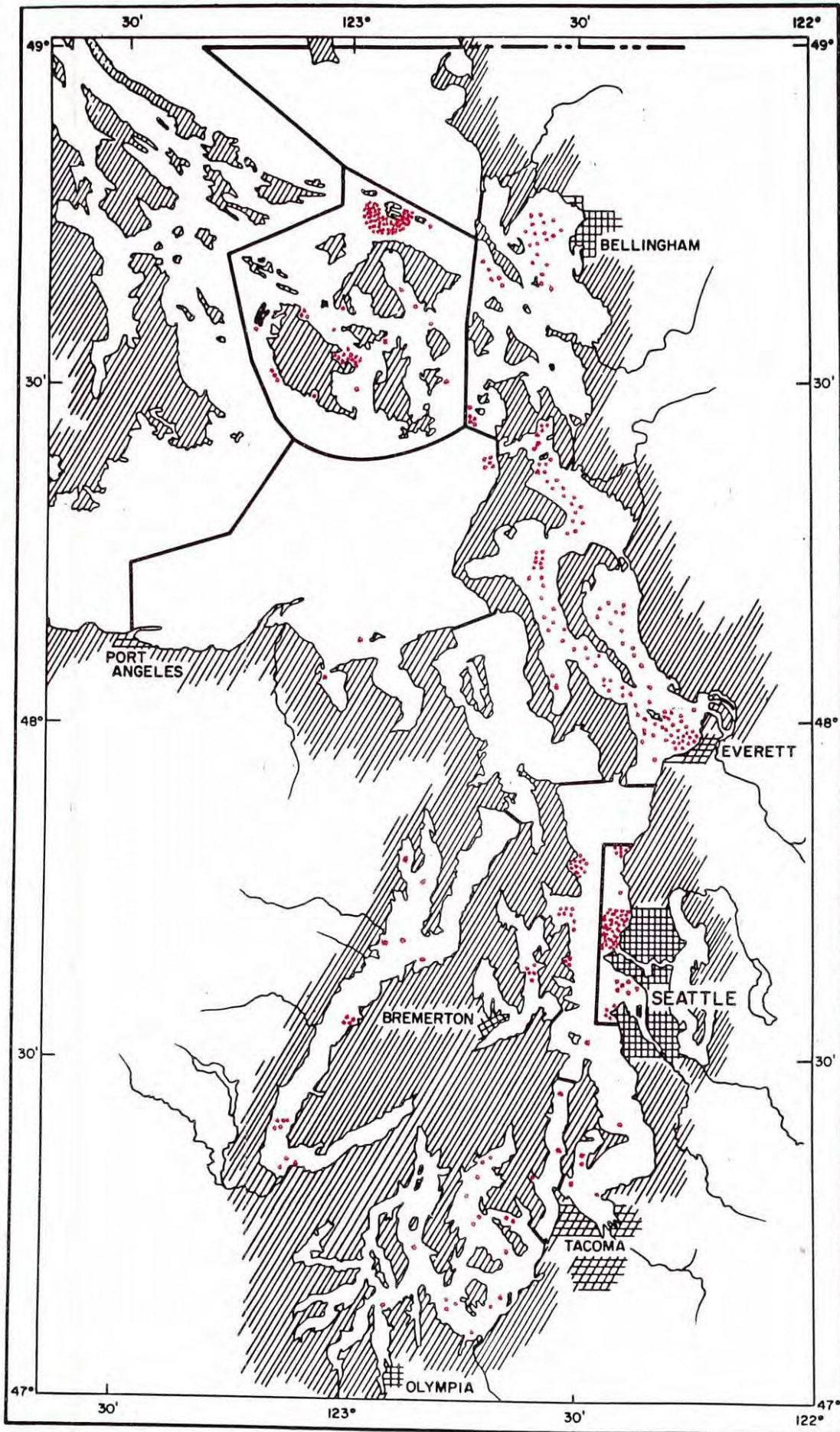


*Sebastes neivomaculatus*

Scorpaenidae

Miscellaneous Logs

1-SJ (off west side of Henry  
Island): Gary Thomas, personal  
communication, mid-summer, 1975.



*Sebastes maliger*

## Scorpaenidae

Published Records

- 1-SJ: Shelford et al., 1935.  
 4-B (Bellingham Bay): Smith, 1936.  
 1-HC (Dabob Bay): Smith, 1936.  
 1-SS (Hale Pass.): Smith, 1936.  
 1-SJ (Upright Channel):  
 Smith, 1937.  
 5-HC (Hoodsport): Smith, 1937 (one  
 also museum 3757).  
 3-HC (Skokomish flats; Quilcene Bay;  
 Seabeck): Smith, 1937.  
 2-HC (Holly): Smith, 1937.  
 7-E (Columbia Beach; Langley; Elger  
 Bay; Camano; Camano Head;  
 Mukilteo; Columbia Beach):  
 Smith, 1937.  
 4-E (Gedney Island): Smith, 1937.  
 2-CS (Quartermaster Harbor; Point  
 Brown): Smith, 1937.  
 4-SS (Carr Inlet; Anderson Island;  
 Dofflemeyer Point; Case Inlet):  
 Smith, 1937.  
 10+-JF (sport catch):  
 Haw and Buckley, 1971.  
 10+-SJ (sport catch):  
 Haw and Buckley, 1971.  
 10+-B (sport catch: Bellingham Bay  
 area): Haw and Buckley, 1971.  
 50+-E (sport catch: Port Susan, Port  
 Gardner and Saratoga Pass.):  
 Haw and Buckley, 1971.  
 1-SJ (Friday Harbor): Lloyd, 1936.

University of Washington  
Museum Collection

- 3-S (Alki Point): 661; 828; 2895.  
 1-S (West Seattle): 918.  
 1-SJ (near Peavine Pass): 1199.  
 1-SJ (near Olga): 1205.  
 1-SJ (San Juan Channel): 1240.  
 1-SJ (Deer Harbor): 1286.  
 2-HC (Holly): 1558; 4467.  
 3-PS: 1846; 3115; 12199.  
 1-E (Saratoga Pass., Camano Head):  
 2552.  
 1-E (east of Gedney Island): 2578.  
 1-E (Saratoga Pass., off Clinton):  
 2722.  
 3-S (Elliott Bay):  
 2725; 2896; 3102.  
 1-SJ (O'Neal Island): 2730.  
 1-HC (Brinnon): 2733.  
 1-JF (Washington Harbor): 3807.  
 1-E (Saratoga Pass.): 4180.  
 1-S (south of Richmond Beach):  
 4712.  
 1-E (Holmes Harbor): 15358.  
 1-S (off Golden Gardens):  
 5733 (also boat 497E).  
 1-SS (west end of Nisqually Reach):  
 5827 (also boat 5009I).  
 1-E (Snohomish River flats): 2724.

Friday Harbor Laboratory Log

- 1-SJ (False Bay): 7/13/50-2.  
 1-SJ (west of James Island):  
 7/24/50-4.  
 1-SJ (Open Bay): 7/30/50-5.  
 1-SJ (east of Puffin Island):  
 6/20/50-4.  
 1-SJ (night light, Friday Harbor  
 Lab): 7/50.  
 1-SJ (Friday Harbor): 8/12-13/52.  
 3-SJ (Friday Harbor):  
 6/21/55-1; 8/60; 7/10/69-1.  
 1-SJ (west of Neck Point): 7/31/69.  
 1-SJ (off Friday Harbor): 8/22/69.

University of Washington Boat Log

- 1-E (Holmes Harbor, Rocky Point to  
 Dines Point): 491Q.  
 3-E (training cruise area: east of  
 Gedney Island):  
 6603C; 6826C; 7213C.  
 2-E (training cruise area: Saratoga  
 Pass., north of Langley):  
 6826D; 7213D.  
 6-E (training cruise area: off Penn  
 Cove): 6603E; 6815E; 6819E;  
 6826E; 7213E; 7307E.  
 6-CS (Port Madison): 492B; 5048B;  
 5122A,B; 5132D; 5812A.  
 1-CS (mouth of Quartermaster  
 Harbor): 5042A.  
 1-CS (Tramp Harbor): 5104A.  
 1-CS (east of Blake Island): 5115I.  
 1-CS (off Fay Bainbridge State  
 Park): 5805A.  
 1-CS (east of Point Monroe): 5805C.  
 3-CS (Murden Cove): 6818B; 6812H,I.  
 5-PO (off Fletcher Bay):  
 5809A; 5901AK; 5904A,B,C.  
 29-S (off Golden Gardens to Meadow  
 Point): 494B,C,E,F; 496B,C;  
 498B; 4910A; 5017C; 5033A; 5039B,  
 D; 5110C,D; 5112A,B,C; 5119D,G;  
 5126A; 5127A,B; 5129D; 5132A;  
 5207H; 5920A; 6010B; 6506A,C.  
 12-S (off Meadow Point to Carkeek  
 Park): 5020A; 5039C; 5041B;  
 5044A; 5110A; 5119A,B; 5203A,B;  
 5212C,F; 7120B.  
 4-S (beach seine: Golden Gardens to  
 Meadow Point):  
 5047A; 5129B; 5807A,B.  
 1-CP (off Camp Sealth): 5104DD.  
 1-CP (off Cove): 5133Q.  
 2-SS (Carr Inlet, southwest of Green  
 Point): 5037A; 5104T.  
 2-SS (Carr Inlet, of Minter Creek to  
 Elgin): 5045EE; 5135C.  
 1-SS (Carr Inlet, off Glen Cove to  
 off Cutts and Raft Islands):  
 5045K.  
 1-SS (Hale Pass., Arletta to  
 Cromwell): 5046B.

*Sebastes maliger*

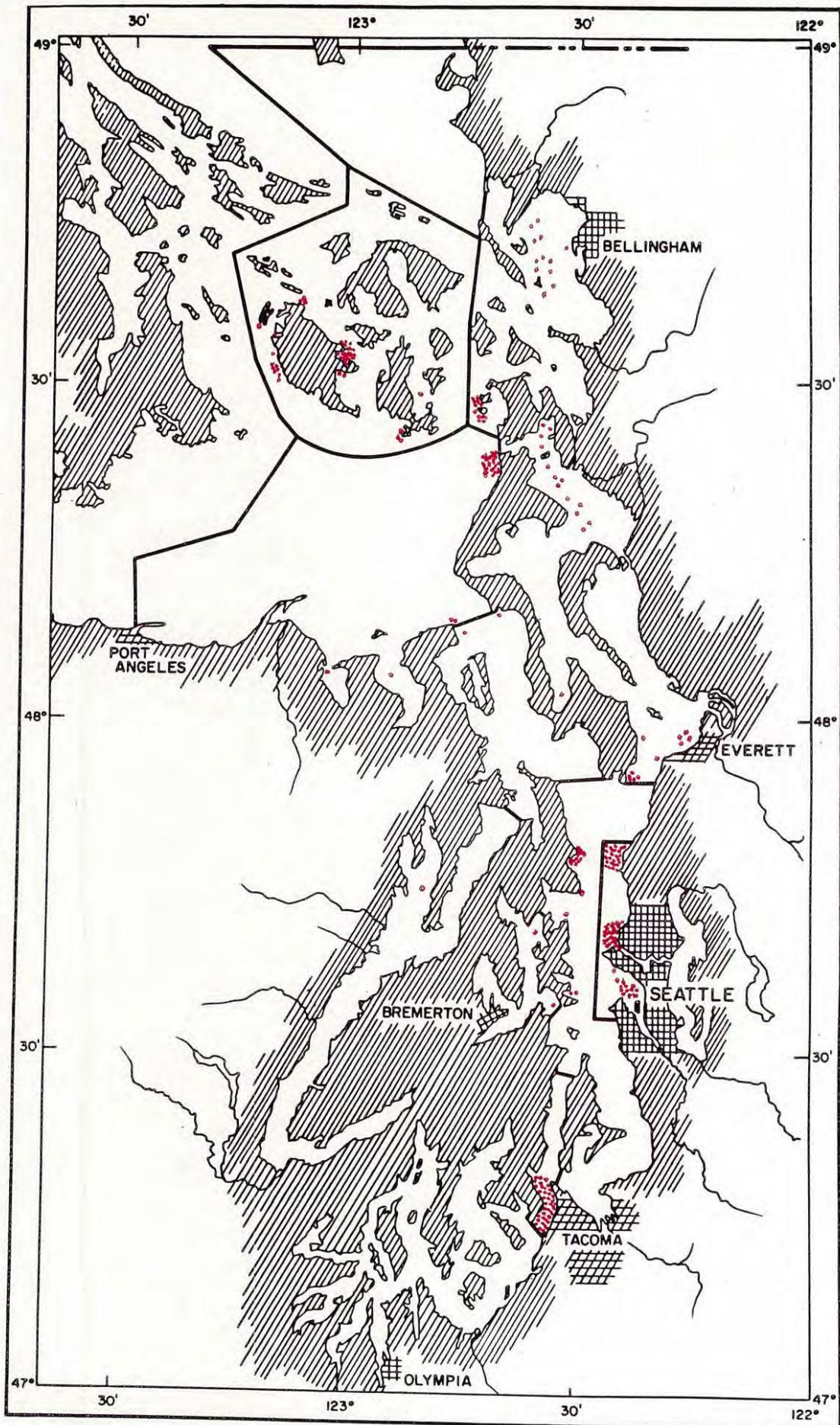
## Scorpaenidae

University of Washington Boat Log

- 1-SS (mid-channel, Gibson Point to Gertrude Island): 5046D.  
 2-SS (northwest end of Nisqually Reach): 5126J; 7/20/49-5.  
 1-SS (west of Ketrion Island): 5126K.

Miscellaneous Logs

- 2-B (Bellingham Bay): Bill High, personal communication, 12/9/63.  
 5-JF (off West Beach):  
 WSDF, sport fish., 1965-70.  
 15+-E (Skagit Bay and Similk Bay):  
 WSDF, sport fish., 1968-69.  
 3-E (Everett):  
 WSDF, sport fish., 1965-70.  
 3-S (Elliott Bay):  
 WSDF, sport fish., 1965-70.  
 7-SS: WSDF, sport fish., 1965-70.  
 7-SJ: WSDF, sport fish., 1965-70.  
 12+-HC: WSDF, sport fish., 1968.  
 5-B (west of Lummi Island): WSDF, commercial catch comp., 1969-70.  
 50+-SJ (sport catch: Sucia Island):  
 Allyn Johnson, personal communication, 1972.  
 1-HC (off Dabob Bay):  
 NMFS, Cobb-68.  
 1-SJ (East Sound, south of Rosario Point): NIH, 1964-66.  
 1-JF (west of Protection Island):  
 NMFS, Cobb, 2/28/73.  
 1-CP (Gig Harbor): Sea Grant, 72003 (also boat 7208).  
 1-E (east to northeast of Gedney Island):  
 NMFS, Streeter, 2/21/73.  
 1-SJ (sport catch: West Bank, south of Sucia Island): Allyn Johnson, personal communication, 5/4/73.  
 1-SS (off Nisqually flats):  
 Sea Grant, 1973.  
 1-HC (off Union): Sea Grant, 1973.  
 1-HC (mid-channel, off Skokomish delta): Sea Grant, 1973.  
 8-S (Edmonds breakwater):  
 Doug Olander, Sport Catch Log, 1972-73.  
 20-CS (in Appletree Cove):  
 Doug Olander, Sport Catch Log, 1972-73.  
 1-CS (Vashon Island, Neill Point to Point Dalco): Doug Olander, Sport Catch Log, 1972-73.  
 18-S (wreck, north of Meadow Point):  
 Doug Olander, Sport Catch Log, 1972-73.  
 11-SJ (near Turn Island): Doug Olander, Sport Catch Log, 1972-73.  
 3-SJ (near Deadman Bay):  
 Doug Olander, Sport Catch Log, 1972-73.
- 2-SJ (Rocky Bay): Doug Olander, Sport Catch Log, 1972-73.  
 1-B (northwest corner of Allen Island): Steve Borton, Sport Catch, 4/9/74.  
 1-B (north side of Williamson rocks): Steve Borton, Bruce Miller, Sport Catch, 6/11/74.  
 2-B (east side of Dennis Shoal): Steve Borton, L. Moulton, Sport Catch, 7/22/74.  
 1-B (east side of Dennis Shoal): Steve Borton, Sport Catch, 10/19/74.



*Sebastes melanops*

## Scorpaenidae

Published Records

- 1-PS: Suckley, 1860.  
 1-CP (Tacoma): Collins, 1892.  
 1-PS: Jordan, 1887.  
 1-PS: Jordan and Starks, 1896.  
 1-SJ: Starks, 1911.  
 1-PS: Kincaid, 1919.  
 1-S (Seattle):  
   Hubbs and Schultz, 1933.  
 1-SJ: Shelford et al., 1935.  
 10+-JF (sport catch):  
   Haw and Buckley, 1971.  
 10+SJ (sport catch):  
   Haw and Buckley, 1971.  
 10+-B (sport catch):  
   Haw and Buckley, 1971.  
 10+-CS (sport catch: Kingston  
 breakwater):  
   Haw and Buckley, 1971.  
 10+-S (sport catch: Shilshole and  
 Edmonds breakwater):  
   Haw and Buckley, 1971.  
 50+-CP (sport catch: Tacoma  
 Narrows): Haw and Buckley, 1971.  
 SJ: MacPhee and Clemens, 1962  
 (duplicated by Friday Harbor Lab  
 Log records).

University of Washington  
Museum Collection

- 1-SJ (Deadman Bay): 1243.  
 2-PS: 1845, 274C.  
 1-SJ (Iceberg Point): 2957.  
 1-SJ: 3545.  
 1-JF (Washington Harbor): 3808.  
 1-AI (Port Townsend): 4865.  
 1-SJ (Friday Harbor): 11660.  
 1-PO (south of Agate Pass.): 15165.  
 1-S (Ballard Locks): 5022.

Friday Harbor Laboratory Log

- 1-SJ (Open Bay): 7/31/50-4.  
 2-SJ (Iceberg Point tide pool):  
   7/22/52-3; 8/4/55-2.  
 15-SJ (Friday Harbor Lab): 8/4/52;  
   8/9/52; 6/23-30/60; 7/18/60;  
   6/16-21/61; 7/14/69; 7/22/69-1,2;  
   8/10/69; 8/13/69-1; 7/15/69-5;  
   7/16/69-2; 7/20/69; 7/21/69-1,2.  
 2-SJ (Friday Harbor):  
   8/60; 7/16/60.  
 1-SJ (Argyle Lagcon): 8/11/60.  
 1-SJ (Mitchell Bay): 8/16/60-1.  
 1-SJ (Smallpox Bay): 7/13/61.  
 1-SJ (Deadman Bay): 6/22/63.  
 1-SJ (Argyle Bay): 7/15/63.  
 1-SJ (off Friday Harbor Lab):  
   6/24/73.

University of Washington Boat Log

- 1-E (Holmes Harbor, south of  
 Classic): 5501E.  
 1-B (training cruise area: southwest  
 of Post Point): 7118G.

- 1-SJ (training cruise area: Lopez  
 Sound, southwest of Center  
 Island): 7017I.  
 1-HC (Dabob Bay): 7102E.

Miscellaneous Logs

- 3-S (Seattle): Bill High, personal  
 communication, 12/30/66.  
 1-S (Edmonds): Bill High, personal  
 communication, 12/30/66.  
 1-AI (Keystone ferry): Bill High,  
 personal communication, 12/30/66.  
 1-E (Columbia Beach): Bill High,  
 personal communication, 12/30/66.  
 1-S (off Shilshole breakwater):  
   Phil Grey, personal  
   communication, 1964.  
 20+-JF (off West Beach):  
   WSDF, Sport Fish., 1968-69.  
 11+-E (Skagit Bay and Similk Bay):  
   WSDF, Sport Fish., 1965-70.  
 2-E (Everett):  
   WSDF, Sport Fish., 1965-70.  
 15+-S (Elliott Bay):  
   WSDF, Sport Fish., 1965-70.  
 5-SJ: WSDF, Sport Fish., 1965-70.  
 10+-HC: WSDF, Sport Fish., 1965-70.  
 1-E (Port Gardner Bay):  
   U.W. Ocean., P.G., 1962-67.  
 1-JF (Discovery Bay): WSDF,  
   commercial catch comp., 1966-70.  
 8-SJ (Friday Harbor): Bruce Miller,  
   Diving Log, 9/5/65; 9/10/65;  
   3/25/66; 4/5/66; 6/18/66;  
   6/20/66; 7/22/66; 8/21/66.  
 3-SJ (Limestone Point):  
   Bruce Miller, Diving Log, 9/6/65;  
   7/23/66; 7/30/66.  
 1-SJ (Edwards Reef, west-central San  
 Juan Island): Bruce Miller,  
   Diving Log, 8/16/66.  
 1-CS (Bainbridge Island, reef on the  
 north side): Bruce Miller,  
   Diving Log, 6/21/68.  
 1-CS (Port Blakely): Bruce Miller,  
   Diving Log, 7/12/68.  
 1-PO (Port Orchard Rocks): Bruce  
   Miller, Diving Log, 7/25/69.  
 18-S (sport catch: Edmonds wreck):  
   Larry Moulton, 6/25/73.  
 1-E (Mukilteo oil dock):  
   Doug Olander, Sport Catch Log,  
   1972-73.  
 5-E (just east of Possession Point):  
   Doug Olander, Sport Catch Log,  
   1972-73.  
 18-S (Edmonds breakwater):  
   Doug Olander, Sport Catch Log,  
   1972-73.  
 1-CS (near Blakely Rock):  
   Doug Olander, Sport Catch Log,  
   1972-73.  
 10-S (north of Meadow Point):  
   Doug Olander, Sport Catch Log,  
   1972-73.

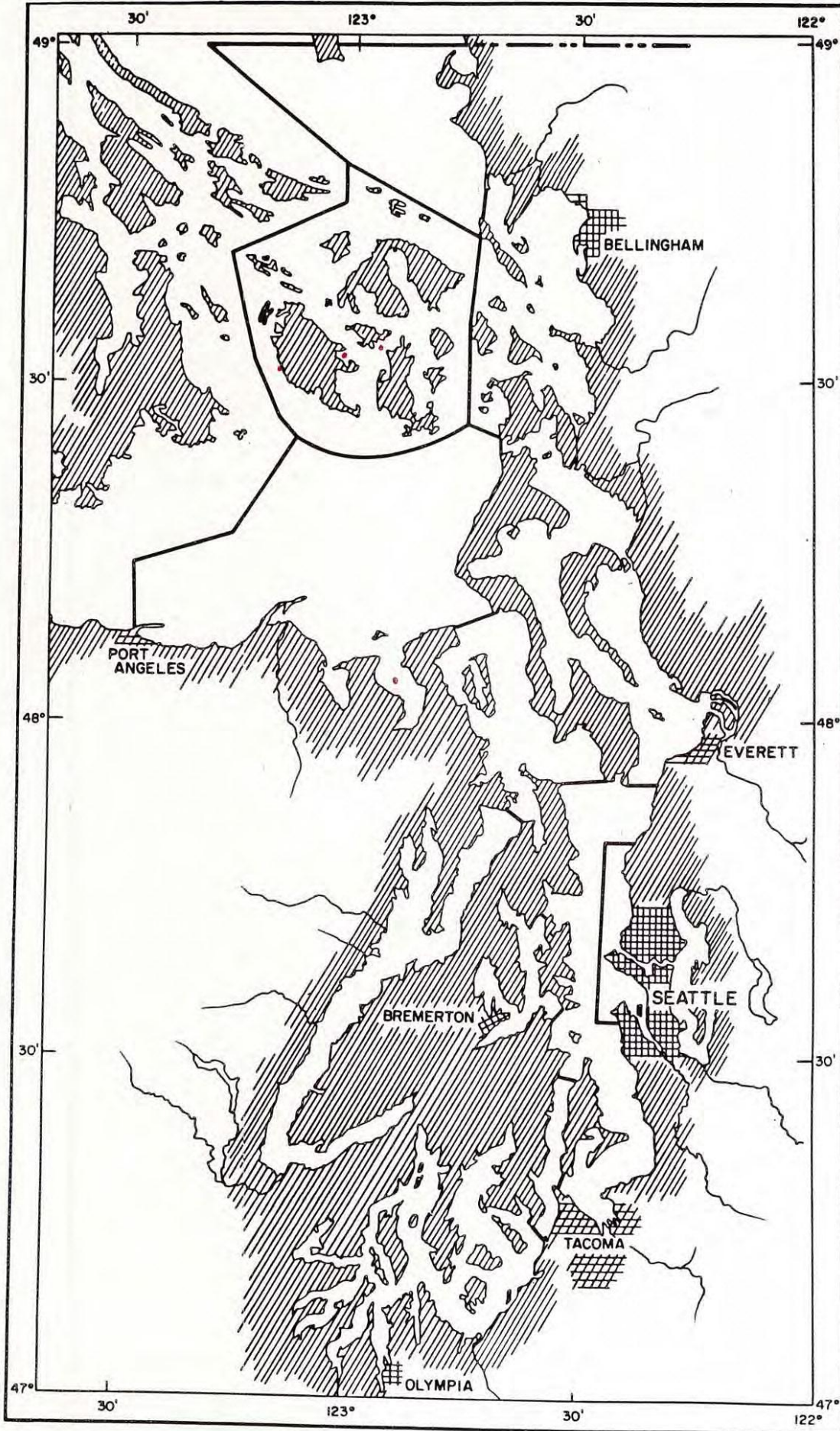
*Sebastes melanops*

## Scorpaenidae

Miscellaneous Logs

- 3-SJ (near Deadman Bay):  
Doug Olander, Sport Catch Log,  
1972-73.
- 2-JF (Point Wilson): Bill High,  
personal communication, 2/26/74.
- 7-B (southwest edge of Burrows  
Island):  
Bruce Miller, Diving, 5/7/74.
- 1-B (west side of Allen Island):  
Steve Borton, Bruce Miller, Sport  
Sport Catch, 6/11/74.
- 5-B (north side of Williamson  
rocks): Steve Borton, Bruce  
Miller, Sport Catch, 6/11/74.
- 1-CS (Jefferson Head): Bill High,  
personal communication, 2/26/74.
- 1-B (beach seine: Bellingham Bay,  
north of Eliza Island):  
R. Tyler, personal communication,  
1/18/74 (also Tyler, 1964).





*Sebastes miniatus*

Scorpaenidae

Published Records

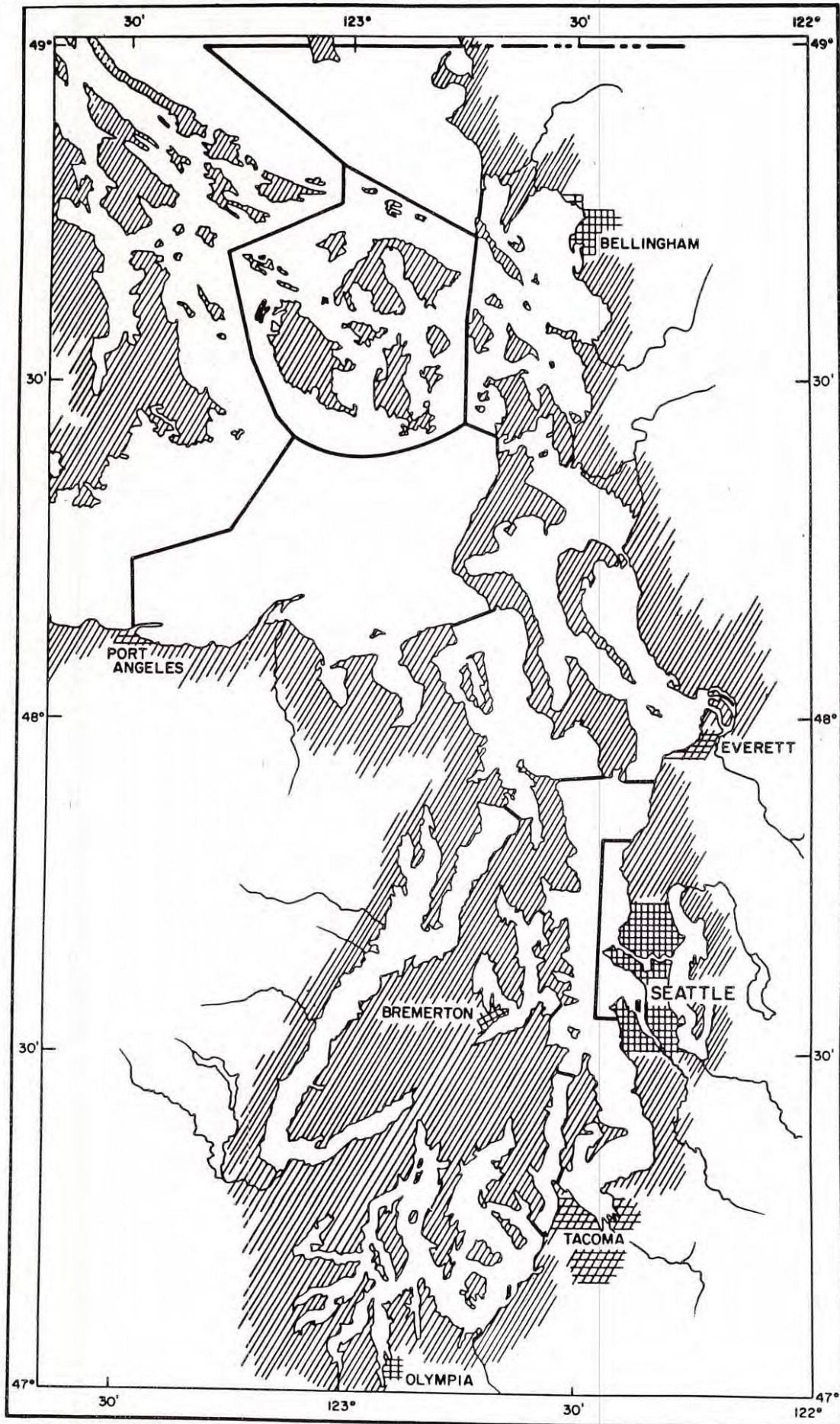
1-JF (Discovery Bay): Smith, 1936  
(also museum 3877).

University of Washington  
Museum Collection

1-PS: 3227.  
1-SJ (Friday Harbor): 11669.  
1-SJ (Upright Channel): 11670.

Miscellaneous Logs

1-SJ (Deadman Bay): Mike Huber,  
spear fishing, 7/13/75.

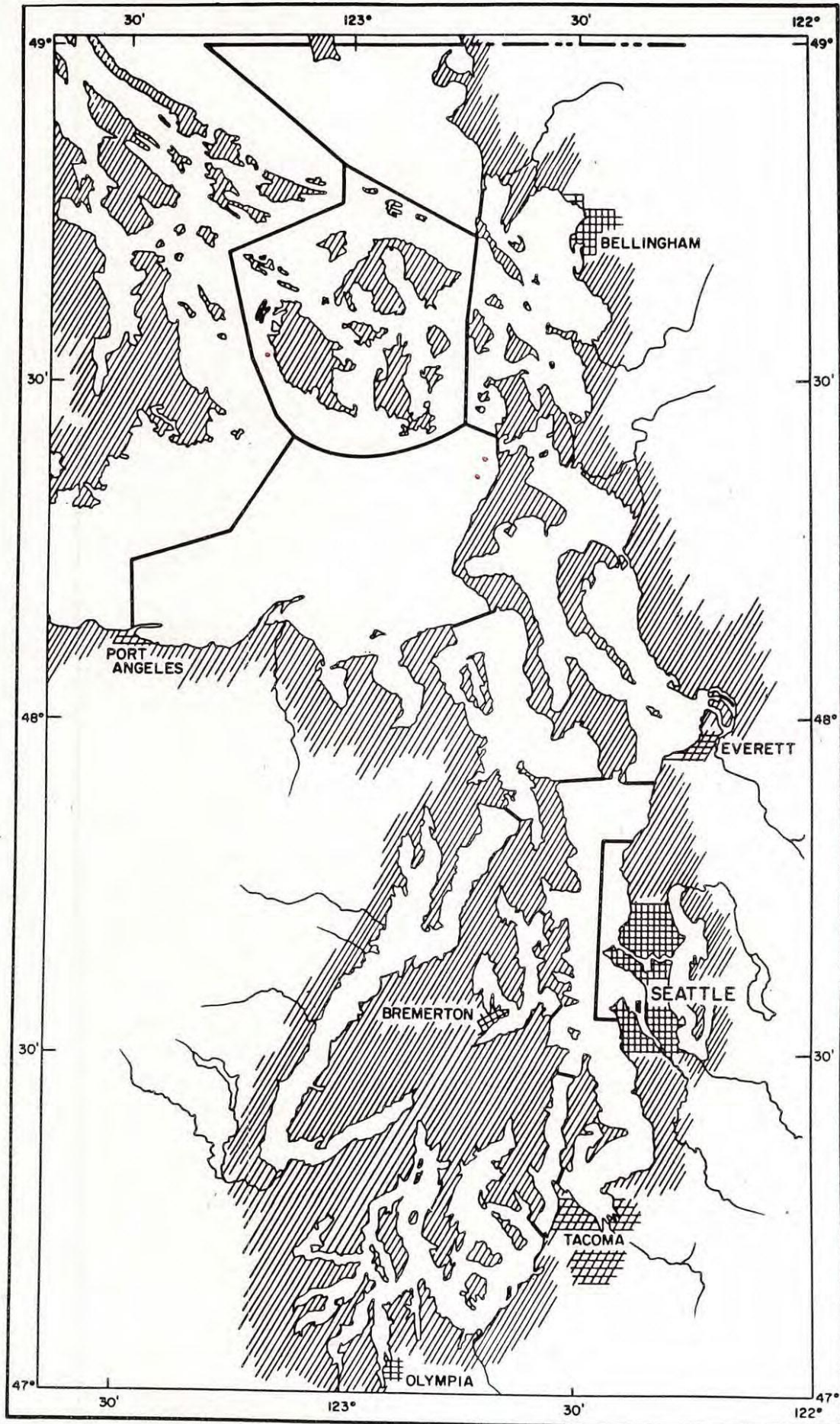


*Sebastes mystinus*

Scorpaenidae

Published Records

- 1-PS: Jordan and Gilbert, 1881c;  
Jordan, 1884.  
1-PS: Kincaid, 1919.



*Sebastes nebulosus*

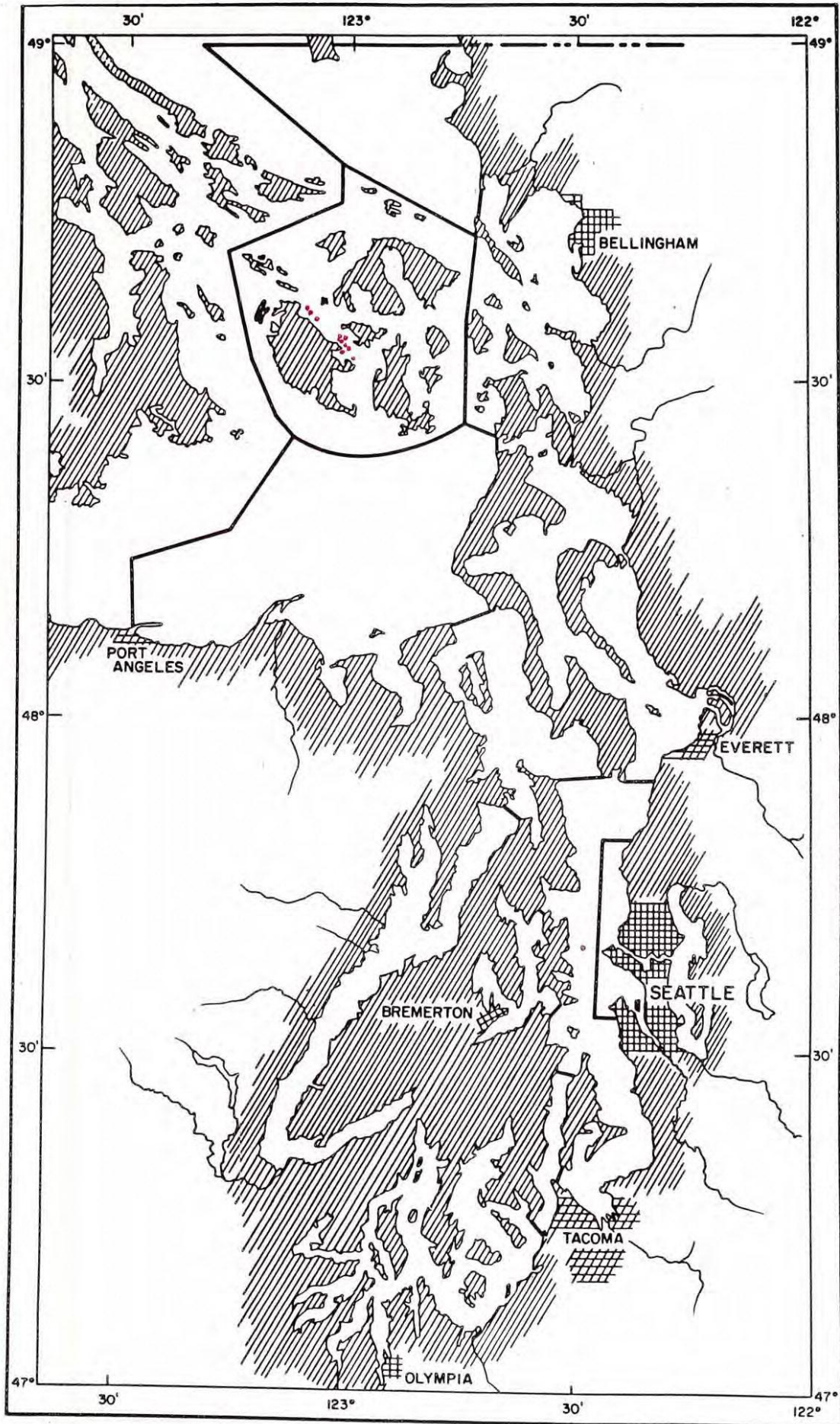
Scorpaenidae

Published Records

- 1-PS: Jordan and Gilbert, 1881c,  
1882; Jordan and Jouy, 1882;  
Jordan, 1884.  
1-PS: Kincaid, 1919.  
1-JF (near Whidbey Island):  
Acena y Puntanilla, 1942.

Miscellaneous Logs

- 1-SJ (San Juan County Park):  
Bill High, personal  
communication, 12/30/66.  
1-JF (off West Beach):  
WSDF, Sport Fish., 1965-70.



*Sebastes nigrocinctus*

Scorpaenidae

Published Records

- 1-PS: Jordan and Gilbert, 1881c,  
1882; Jordan and Jouy, 1882.  
1-SJ: Kincaid, 1919.

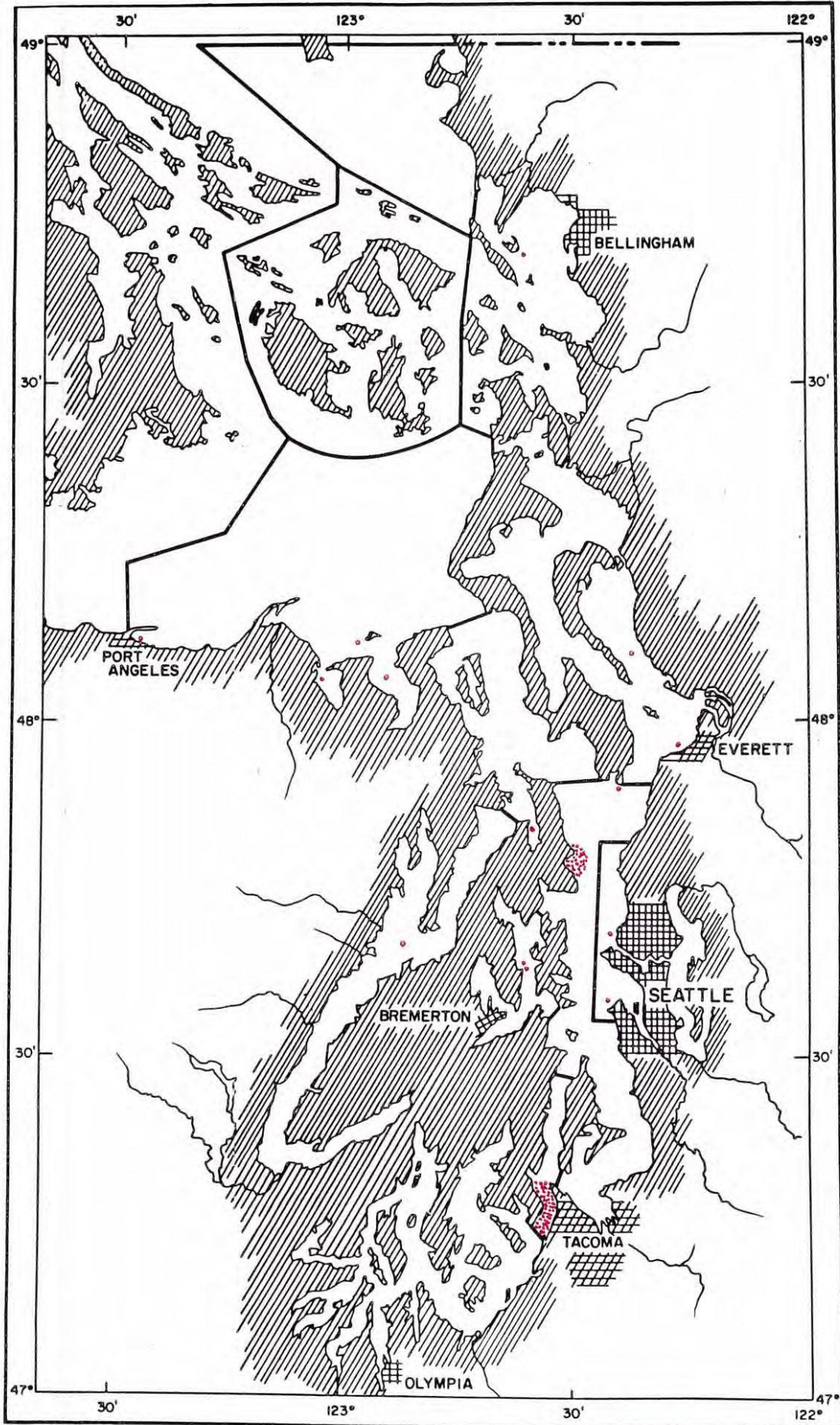
University of Washington  
Museum Collection

- 1-CS (training cruise area: mid-  
channel, Skiff Point to West  
Point): 18972 (also boat 6606B).

Miscellaneous Logs

- 3-SJ (San Juan Island, probably near  
Rocky Bay): Bill High, personal  
communication, Diving, 10/22/63;  
5/30/66; 12/26/66.  
1-SJ (Friday Harbor): Bruce Miller,  
Diving Log, 9/10/65.  
1-SJ (Point Caution):  
Bruce Miller, Diving Log, 8/66.  
6-SJ (Shady Cove area, San Juan  
Island): Moulton and Miller,  
Diving Log, 1973-74.  
1-SJ (east side of Turn Island):  
L. Moulton, Diving Log, 1974.





*Sebastes paucispinis*

## Scorpaenidae

Published Records

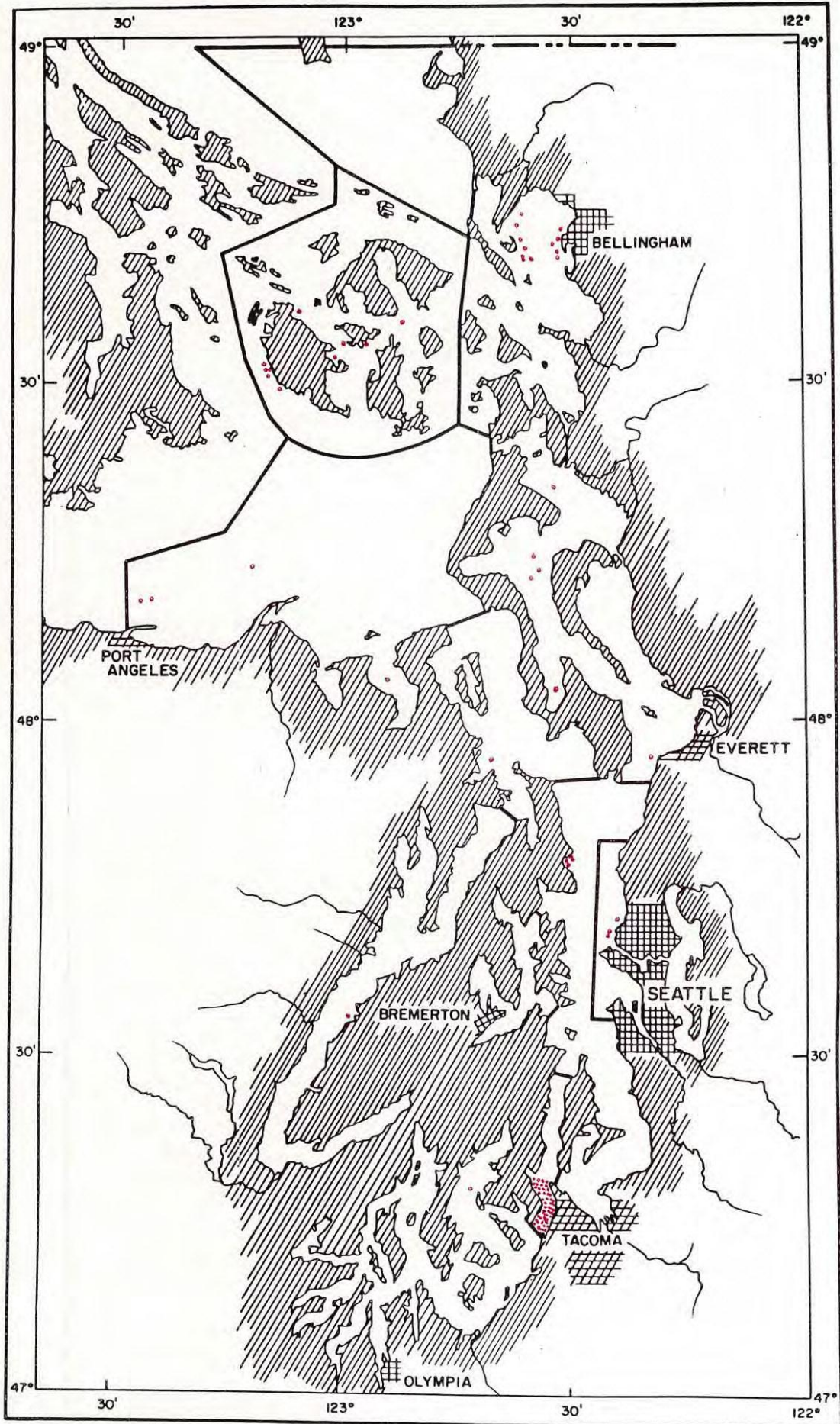
50+-CP (Tacoma Narrows):  
Haw and Buckley, 1971.

University of Washington  
Museum Collection

1-JF (Washington Harbor): 3875.  
1-PS: 5594.  
1-S (off Golden Gardens): 14558.  
2-PO (off Fletcher Bay):  
14580; 14701.  
1-S (off Alki Point to Duwamish  
Head): 14671.  
1-CS (Possessor Point): 15483.

Miscellaneous Logs

1-AI (Port Gamble):  
Bill High, Diving, 5/6/62.  
1-HC: Bill High, Diving, 2/8/60.  
1-B (Bellingham Bay): Bill High,  
personal communication, 12/9/63.  
1-HC: WSDF, Sport Fish., 1965-70.  
1-E (Port Gardner Bay):  
U.W. Ocean., P.G., 1962-67.  
1-JF (Discovery Bay): WSDF,  
commercial catch comp., 1966-70.  
1-E (lower Port Susan):  
NMFS, Cobb-78.  
1-JF (beach seine: Port Angeles  
embayment):  
Peninsula College, 1971.  
48-CS (in Appletree Cove): Doug  
Olander, Sport Catch, 1972-73.  
1-CS (Appletree Cove): Bill High,  
personal communication, 2/26/74.  
1-JF (west of Protection Island):  
NMFS, Cobb, 2/28/73.



*Sebastes pinniger*

## Scorpaenidae

Published Records

- 1-PS: Jordan and Starks, 1896;  
Jordan, 1887.  
1-AI (north of Tala Point):  
Evermann and Goldsborough, 1907.  
1-PS: Kincaid, 1919.  
1-JF (Discovery Bay): Smith, 1936  
(also museum 3876).  
1-HC (Holly):  
Schultz and DeLacy, 1935-36.  
10+-JF (sport catch):  
Haw and Buckley, 1971.  
10+-SJ (sport catch):  
Haw and Buckley, 1971.  
10+-B (sport catch):  
Haw and Buckley, 1971.  
50+-CP (sport catch: Tacoma  
Narrows): Haw and Buckley, 1971.
- 3-E (north end of Saratoga Pass.):  
NMFS, Cobb-91.  
4-CS (in Appletree Cove):  
Doug Olander, Sport Catch Log,  
1972-73.  
1-SJ (Point George): Moulton and  
Miller, Diving Log, 1973-74.

University of Washington  
Museum Collection

- 1-S (off Golden Gardens): 5844.  
1-SJ (Friday Harbor): 16196.

Friday Harbor Laboratory Log

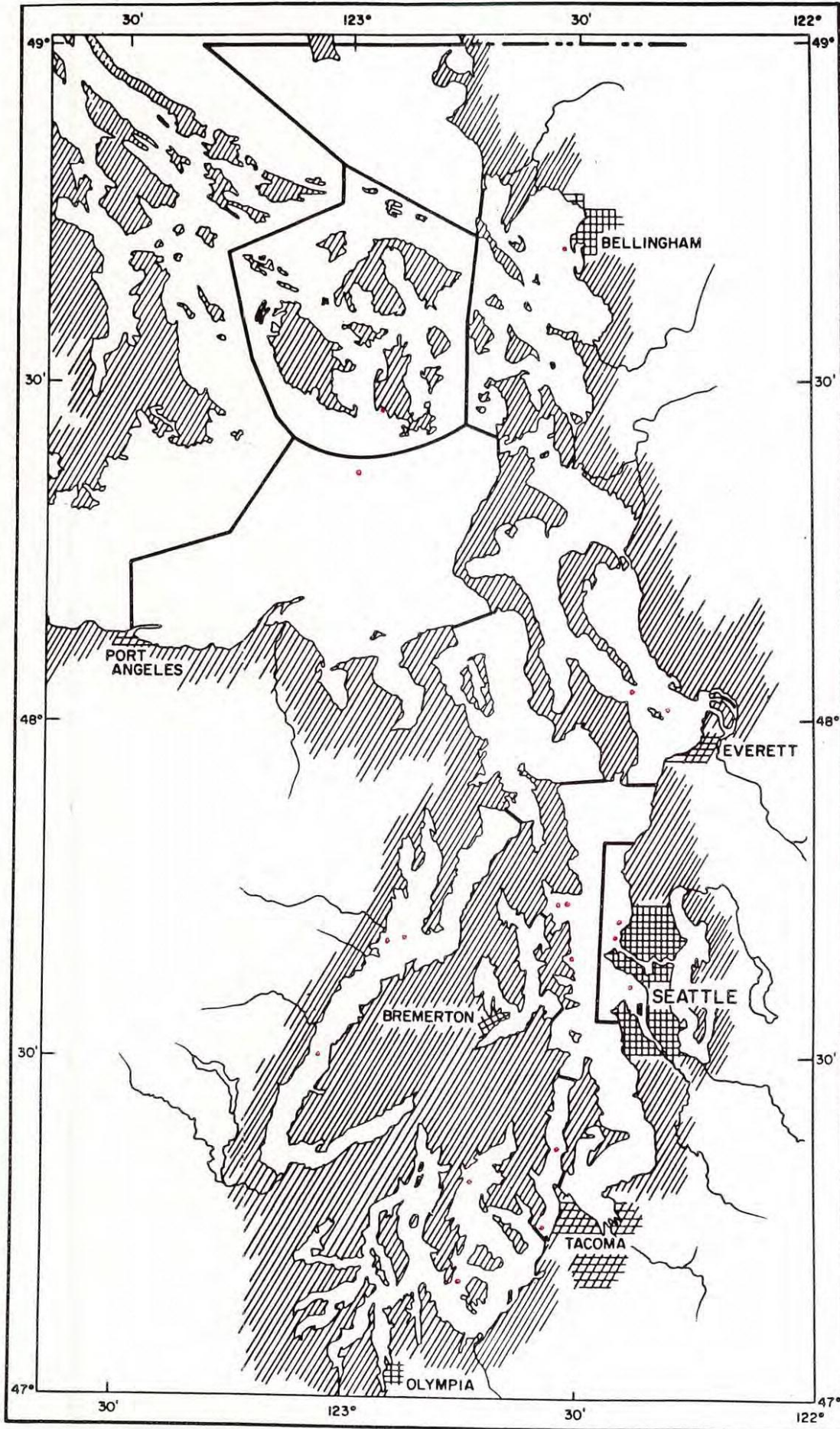
- 1-SJ (off Rocky Bay): 6/30/61-1.  
1-SJ or JF (Cattle Point to Smith  
Island): 6/23/61-1.  
1-SJ (Squaw Bay): 7/10/61-1.  
1-SJ (Upright Head to East Sound):  
7/10/61-2.  
1-SJ or JF (McArthur Bank or East  
Sound): 6/23/67.

University of Washington Boat Log

- 1-S (off Golden Gardens): 5127A.  
1-S (off Meadow Point to Carkeek  
Park): 5203A.  
1-SS (mid-channel, Glen Cove to  
Green Point, Carr Inlet):  
6724B-1.

Miscellaneous Logs

- 1-SJ (Heath's):  
Bill High, Diving, 10/22/63.  
1-E (Mukilteo): Bill High, Diving,  
personal communication, 10/22/63.  
3-SJ (south of Lime Kiln):  
Bill High, Diving, personal  
communication, 12/30/66.  
1-E (Skagit or Similk Bay):  
WSDF, Sport Fish., 1965-70.  
13+-HC: WSDF, Sport Fish., 1965-70.  
1-E (Holmes Harbor): NMFS, Cobb-91.  
1-JF (northwest of Dungeness Spit):  
NMFS, Cobb-92.  
2-SJ (west side San Juan Island):  
Bill High, Diving, personal  
communication, 8/2/71.  
2-JF (north of Ediz Hook):  
NMFS, Cobb-25.



*Sebastes proriger*

Scorpaenidae

Published Records

- 1-SJ: Starks, 1911.  
1-SJ: Kincaid, 1919.

University of Washington  
Museum Collection

- 1-SJ (Davis Bay): 2164.  
1-E (Camano Head, Saratoga Pass.):  
2553.  
1-E (east of Gedney Island): 2579.  
1-S (Elliott Bay): 2726.  
1-HC (Brinnon):  
1-S (off Golden Gardens): 15674.  
1-CS (Murden Cove):  
19875 (also boat 6812H or I).

Friday Harbor Laboratory Log

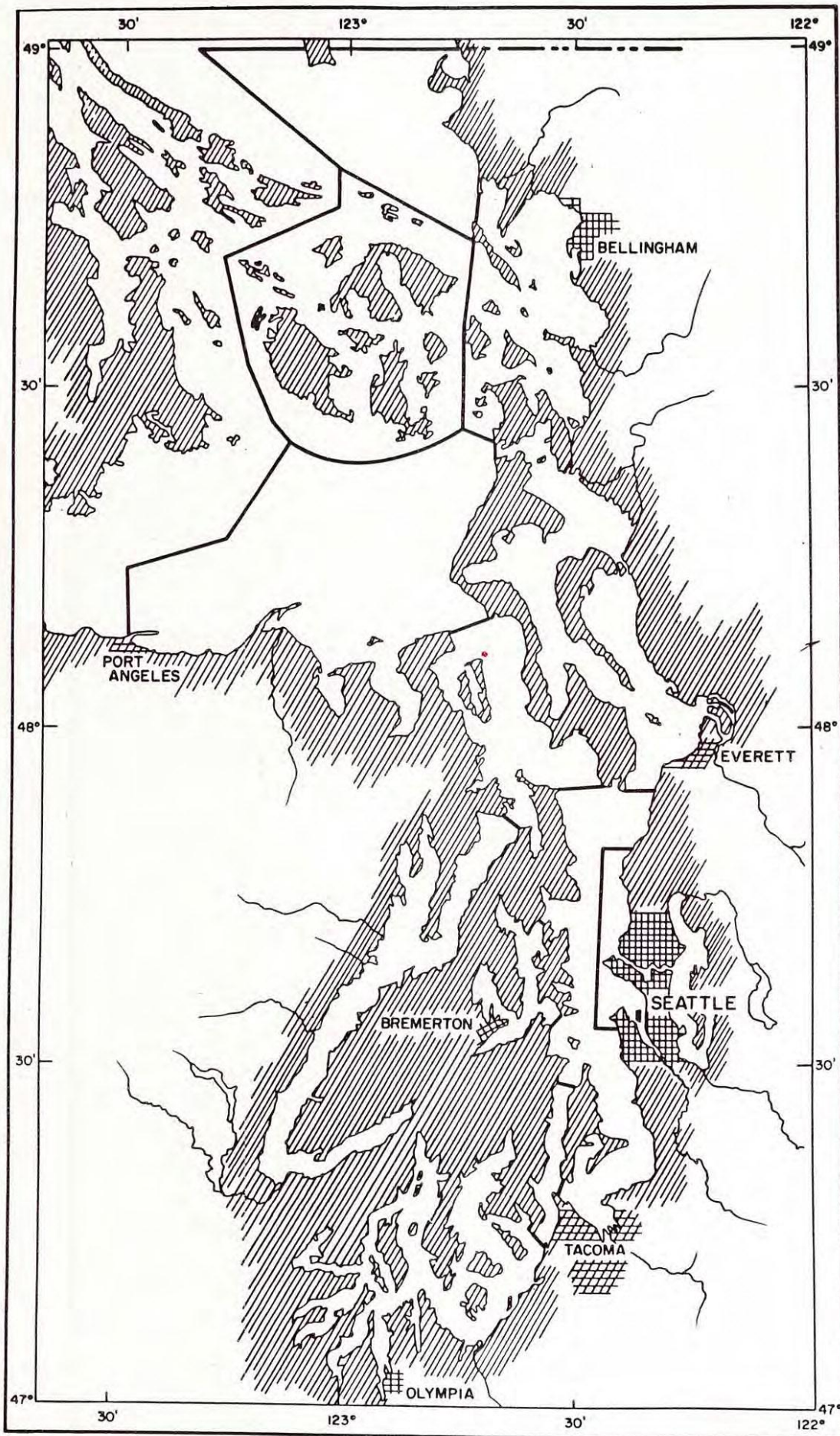
- 1-JF (west of McArthur Bank):  
7/19/63-1).

University of Washington Boat Log

- 1-S (off Meadow Point to Carkeek  
Park): 5203A.  
1-B (training cruise area: southwest  
of Post Point): 6815G.

Miscellaneous Logs

- 7-HC (sport catch):  
WSDF, Sport Fish., 1965-70.  
1-HC (off Dabob Bay):  
NMFS, Cobb-68.  
1-HC (off Ayock Point):  
NMFS, Cobb-68.  
2-CS (Port Madison):  
Van Cleve, trap, 1961-65.  
1-CP (sport catch: south end of  
Tacoma Narrows near Point  
Fosdick): Stu Thornton, 5/15/73.  
1-SS (Drayton Pass.): WSDF,  
Groundfish Trawl Log, 1972.  
1-CP (off Camp Sealth): WSDF,  
Groundfish Trawl Log, 26, 21.  
1-SS (Carr Inlet, off north of Home  
to off between Glen Cove and  
Minter Creek): WSDF, commercial  
catch comp., 2/13/74.



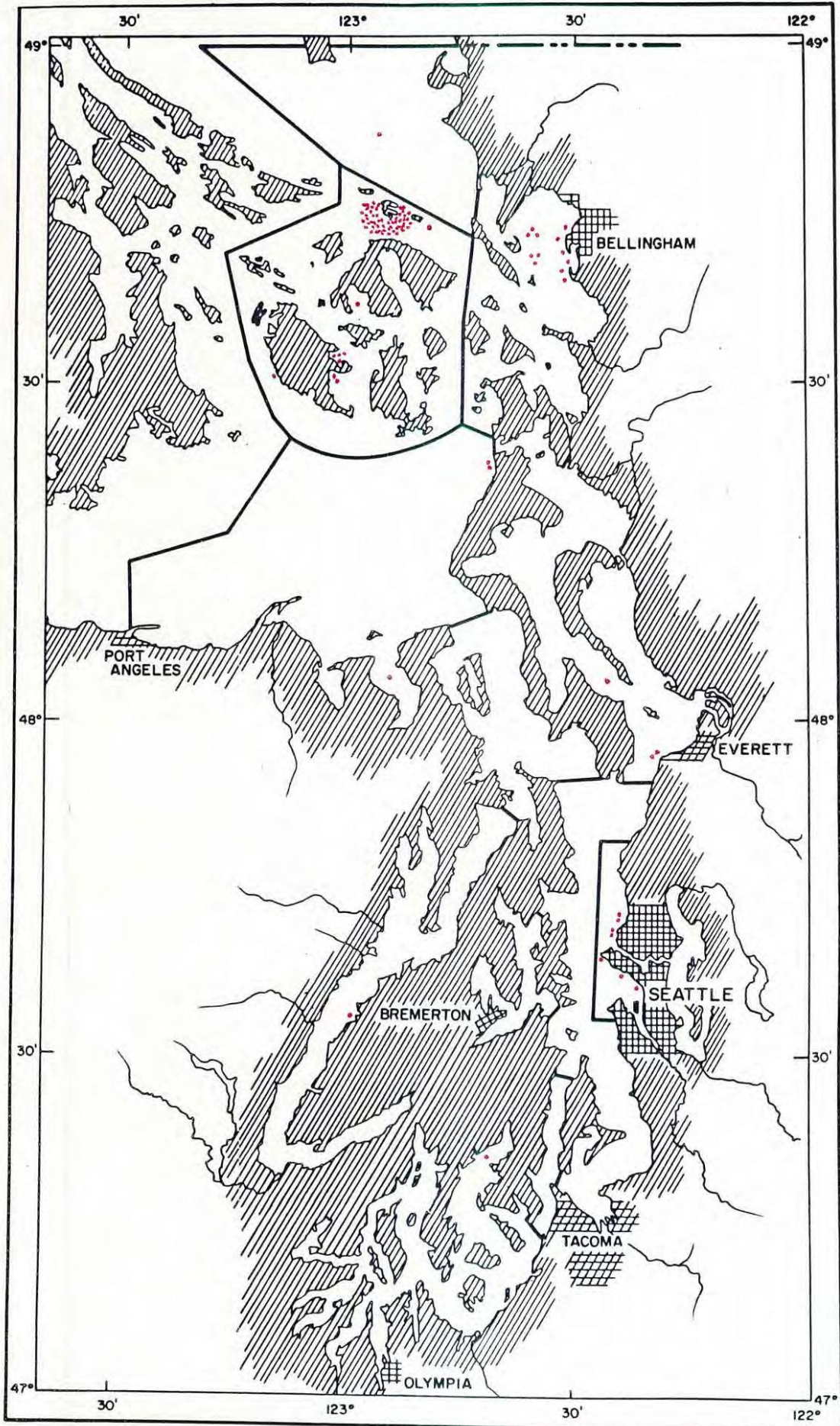
*Sebastes rosaceus*

Scorpaenidae

Published Records

1-AI (seined, Marrowstone Point):  
Evermann and Goldsborough, 1907.





*Sebastes ruberrimus*

Scorpaenidae

Published Records

1-PS: Jordan and Starks, 1896.  
 1-S (Seattle): Jordan, 1884.  
 1-PS: Kincaid, 1919.  
 1-HC (Holly):  
     Schultz and DeLacy, 1935-36.  
 1-GS: Smith, 1936.  
 1-B (Bellingham Bay): Smith, 1936.  
 10+-SJ (sport catch):  
     Haw and Buckley, 1971.  
 10+-B (sport catch):  
     Haw and Buckley, 1971.  
 1-SJ (Friday Harbor):  
     Kohlruss, 1933.

University of Washington  
Museum Collection

2-PS: 2728; 5591.  
 1-S (off wharf at Seattle): 2839.  
 1-S (off Carkeek Park): 14414.  
 1-E (Mukilteo): 15183.

Friday Harbor Laboratory Log

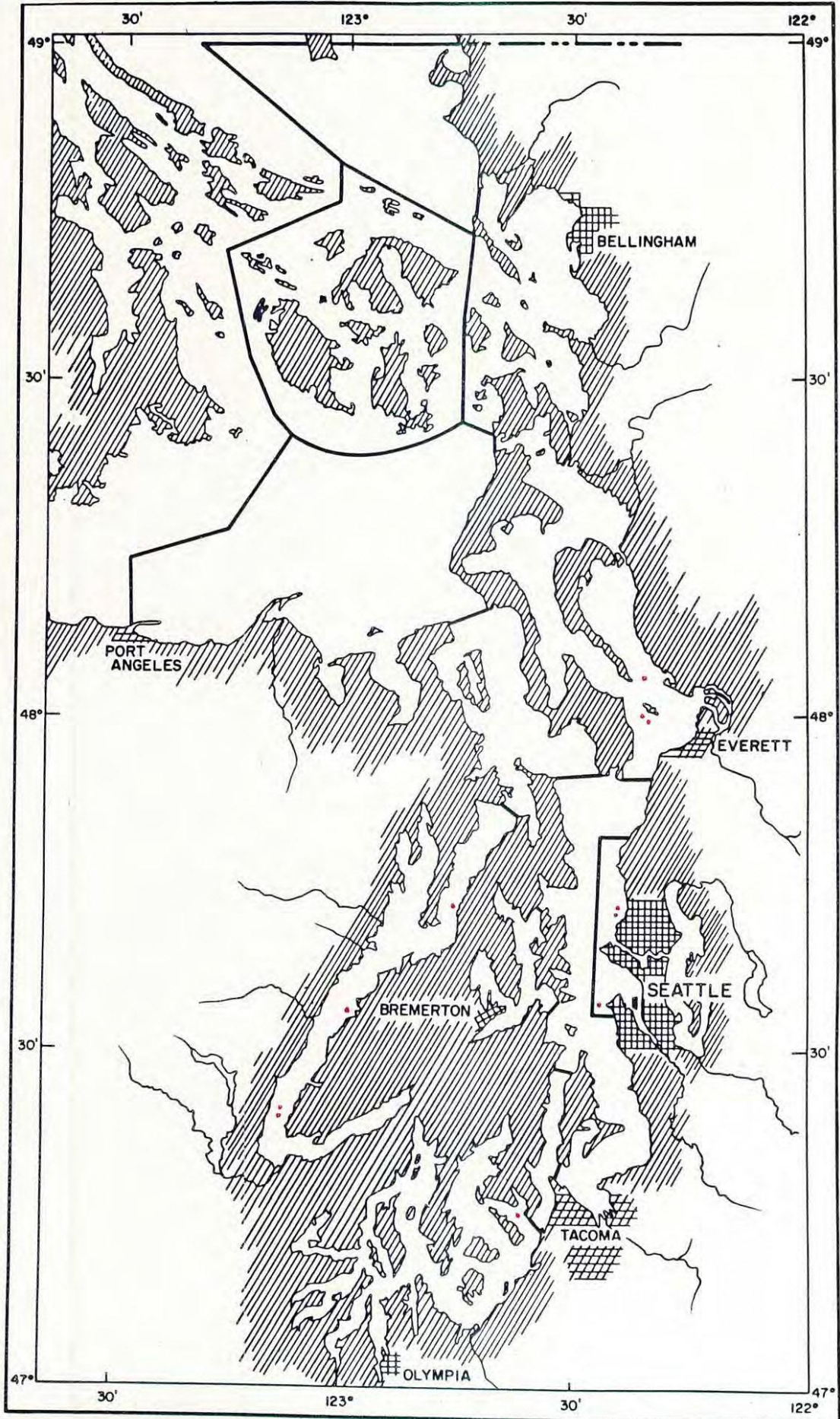
1-SJ (east of Puffin Island):  
     6/20/50-4.  
 1-SJ (West Sound): 7/26/60-2.  
 2-SJ (Argyle Bay):  
     8/11/60-2; 6/22/61.

University of Washington Boat Log

2-S (off Golden Gardens):  
     5017B; 5112A.  
 1-SS (off Minter Creek): 7/19/49-1.  
 1-S (off Meadow Point to Carkeek  
     Park): 5203B.  
 1-S (1 mile southwest of West  
     Point): 6806C.  
 1-E (training cruise area: Saratoga  
     Pass., north of Langley): 7213D.

Miscellaneous Logs

3-SJ (Friday Harbor; Hanna Point;  
     and San Juan Island):  
     Bill High, Diving, personal  
     communication, 10/22/63.  
 1-E (Mukilteo): Bill High, Diving,  
     personal communication, 10/22/63.  
 1-SJ (south of Lime Kiln):  
     Bill High, Diving, personal  
     communication, 12/30/66.  
 1-B (Bellingham Bay): Bill High,  
     personal communication, 12/9/63.  
 2-JF (off West Beach):  
     WSDF, Sport Fish., 1965-70.  
 2-SJ: WSDF, Sport Fish., 1965-70.  
 13+-HC: WSDF, Sport Fish., 1965-70.  
 1-JF (Discovery Bay): WSDF,  
     groundfish trawl, through 1970.  
 50+-SJ (Sucia Island): Allyn  
     Johnson, Sport Catch, personal  
     communication, 1972.



*Sebastes saxicola*

Scorpaenidae

Published Records

- 1-SS (Hale Pass.): Smith, 1936.  
1-HC (Holly): Smith, 1937.  
2-E (Gedney Island): Smith, 1937.

University of Washington  
Museum Collection

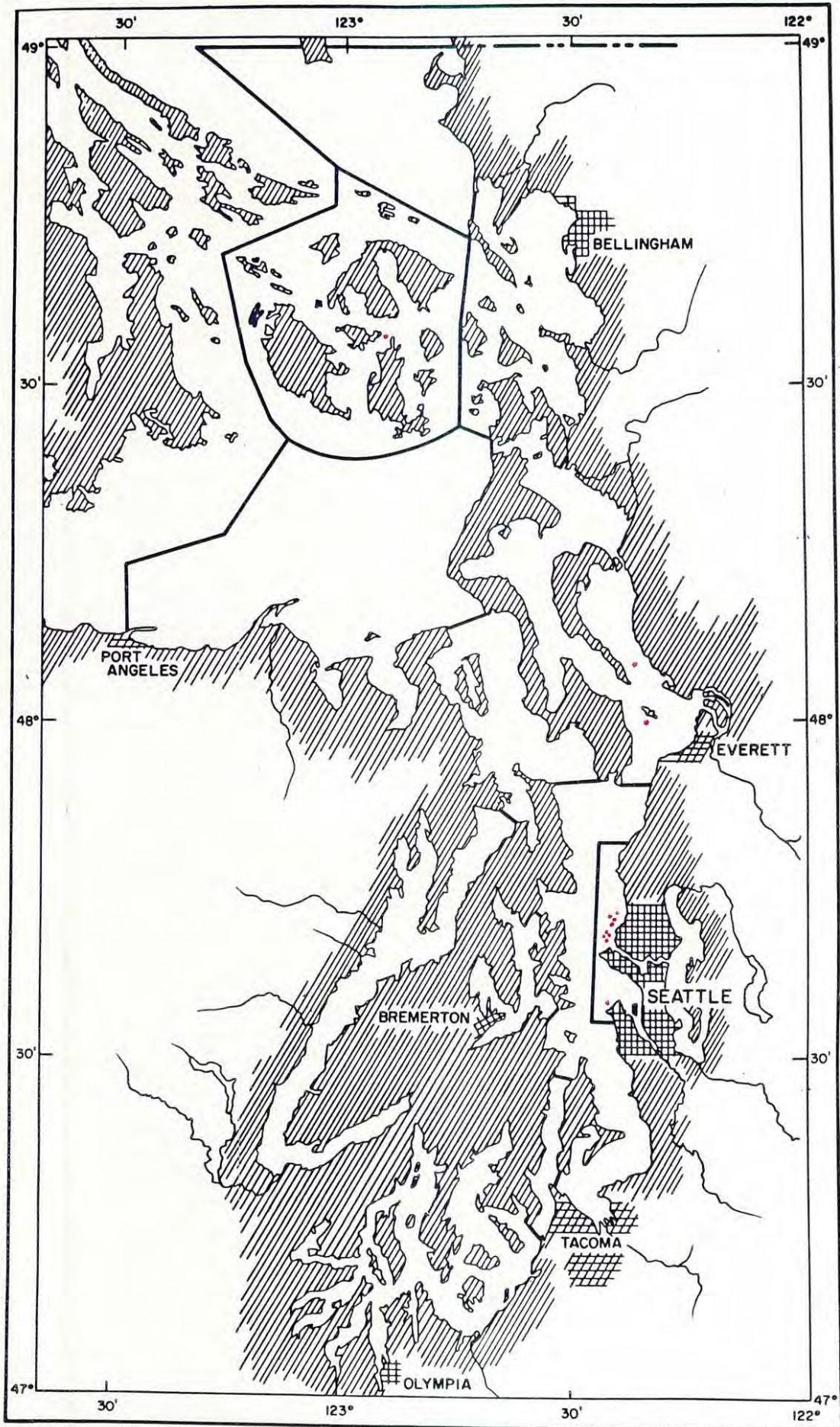
- 2-HC (off Hoodspört): 3753; 3759.  
1-E (Camano Island and mainland):  
4015.  
1-S (Alki Point): 4505.

University of Washington Boat Log

- 2-S (off Carkeek Park):  
5041B; 5020A.

Miscellaneous Logs

- 1-HC (otter trawl: 75 to 85-foot  
depth, Carlson Point to King  
Spit): Sea Grant, 73039.



*Sebastes zacentrus*

Scorpaenidae

Published Records

- 1-PS: Starks, 1911.  
1-SJ: Kincaid, 1919.

University of Washington  
Museum Collection

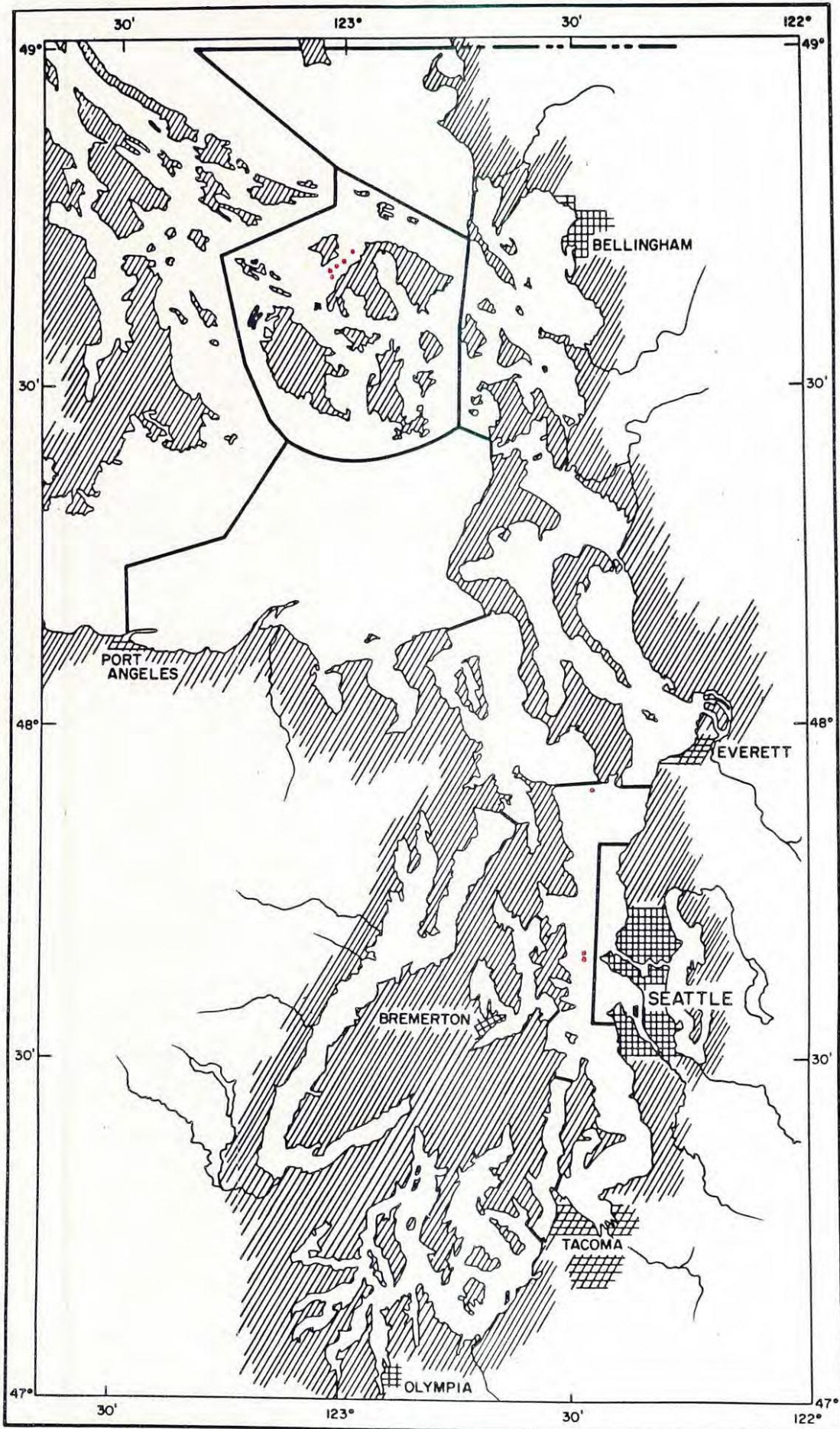
- 1-S (Golden Gardens): 6150.  
1-S (off Golden Gardens):  
14447 (also boat 496B).  
1-S (off Duwamish Head to Alki  
Point): 14672.  
1-E (Gedney Island): 14418.  
1-E (off Spee-Bi-Dah, Port Susan):  
15166.  
1-S (off Carkeek Park): 14396.

Friday Harbor Laboratory Log

- 1-SJ (north part of Upright  
Channel): 6/19/50-1.

University of Washington Boat Log

- 2-S (off Golden Gardens):  
5008C; 5033A.  
2-S (off Carkeek Park):  
5110A; 5020A.  
1-S (off Meadow Point to Carkeek  
Park): 5203A.



*Sebastolobus alascamus*

Scorpaenidae

University of Washington  
Museum Collection

- 1-CS (Possession Point to Point No  
Point): 5572.  
4-SJ (President Channel):  
11671; 11743; 11744 (also Friday  
Harbor Log, 7/14/52-6); 16703.  
1-CS (training cruise area: mid-  
channel, Skiff Point to West  
Point): 19501 (also boat 6606B).

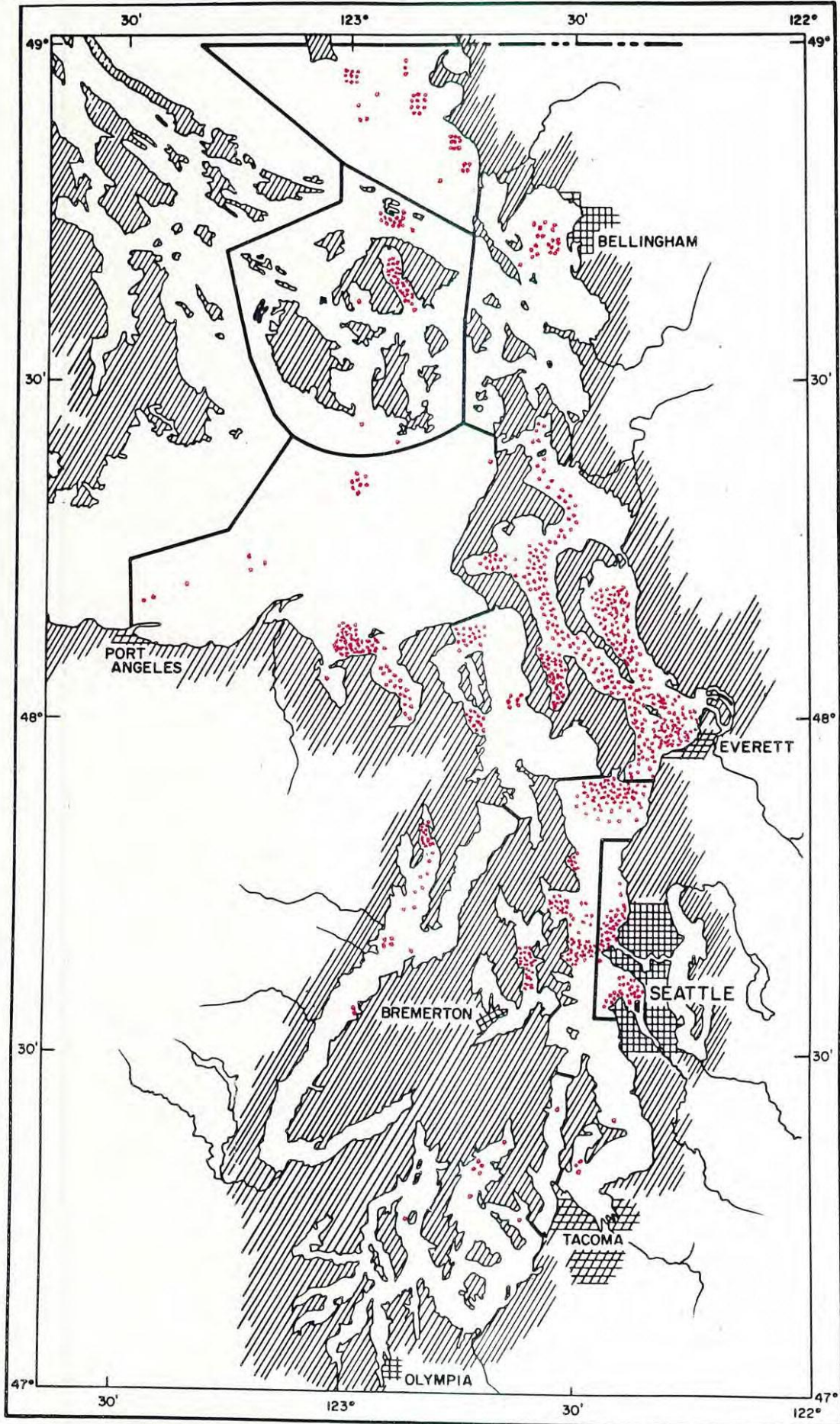
Friday Harbor Laboratory Log

- 1-SJ (President Channel, southeast  
of Point Disney): 8/25/55-1.

University of Washington Boat Log

- 1-CS (training cruise area: mid-  
channel, Skiff Point to West  
Point): 6819B.





*Anoplopoma fimbria*

## Anoplopomatidae

Published Records

- 1-S (Seattle, fishing from the wharfs):  
Jordan and Gilbert, 1882.  
1-GS: Smith, 1936.  
1-B (Bellingham Bay): Smith, 1936.  
1-E (Coupeville): Smith, 1936.  
1-JF (Sequim Bay): Smith, 1936.  
1-SS (Hale Pass.): Smith, 1936.  
3-JF (mid-channel, northwest of Dungeness Spit): Greenwood, 1957 (also NMFS, Cobb-25).  
1-E (Port Gardner Bay): Salo, 1969.  
1-E (Skagit Bay): Salo, 1969.  
50+-E (Port Gardner, Port Susan and Saratoga Pass.):  
Haw and Buckley, 1971.  
50+-CS (especially the Possession Bar area):  
Haw and Buckley, 1971.

University of Washington  
Museum Collection

- 1-PS: 194.  
1-SJ (West Sound): 2252.  
1-E (Holmes Harbor, off Dines Point): 6146.  
1-S (off Carkeek Park):  
7878 (also boat 5211B).  
1-S (off Ballard): 14384.  
1-CS (off Point Monroe):  
14400 (also boat 5805C).  
1-SJ (East Sound): 17071 (also Friday Harbor Log, 6/20/63).  
3-JF (west of McArthur Bank):  
17695 (also Friday Harbor Log, 6313); 17696 (also Friday Harbor Log, 6315); 18388 (also Friday Harbor Log, 7/18/63-1).

Friday Harbor Laboratory Log

- 3-SJ (East Sound):  
6/28/51-2; 7/6/60-2; 8/13/60-1.  
5-JF (west of McArthur Bank):  
7/12/51-1; 7/7/52-1; 8/3/55-1 (also boat 5520A); 7/19/63-1; 7/8/69-1.  
1-B (off Reil Harbor, Lummi Island):  
7/26/51-1.  
2-B (Bellingham Bay):  
7/26/51-2; 6/22/55.  
1-SJ (south part of East Sound):  
6/20/50-2 (also boat 5033I).  
1-SJ (Lopez Sound and East Sound):  
7/1/52.  
1-SJ (Orcas Island to Matia Island):  
7/14/52-3.  
1-SJ (East Sound or West Sound):  
7/25/55.  
1-JF or SJ (Cattle Point to Smith Island): 6/28/61-1.  
1-SJ (south of Lopez Island):  
6/27/63-A.

- 5-SJ (mid East Sound): 1/17/64;  
2/21/64; 4/3/64; 6/5/64; 7/11/64.

University of Washington Boat Log

- 1-JF (Discovery Bay): 5318A.  
9-SJ (training cruise area: East Sound, north of Rosario Point):  
6603H; 6614H; 6620H; 6717H;  
6815H; 6819H; 6908H; 6914H;  
7118H.  
1-SJ (southeast of Cattle Point):  
5520B.  
7-B (training cruise area: southwest of Post Point):  
6717G; 6815G; 6826G; 6614G;  
6630G; 6908G; 7010G.  
1-B (Bellingham Bay): 6822G.  
1-E (off Spee-Bi-Dah): 5023D.  
2-E (Penn Cove mouth, off Long Point to off Snatelum Point):  
5213A; 5220E.  
3-E (Penn Cove, off Coupeville to off Lovejoy Point):  
5213B,C; 5316I.  
9-E (Holmes Harbor, Rocky Point to Dines Point): 5220D; 5307C,K,L,  
R,S; 5312H,I; 5327C.  
23-E (Holmes Harbor, south of Classic):  
5234E; 5307E,F,G,P,T,U; 5312B,C,  
D,E,N; 5316D,E,M; 5321Y; 5501A,C,  
E,F; 5611B; 5810E; 5305G.  
9-E (Holmes Harbor, Dines Point to Classic): 5305C; 5312F; 5316A,C;  
5405G,H; 5501D; 5712E,F.  
32-E (Holmes Harbor): 5305F,H,I,J,  
K; 5325A,C; 5327A,B; 5405A,B,C,D,  
F; 5418A,B,C,D; 5420A,B,C; 5522D;  
5604D,F,G; 56130,Q,R; 5614D,F;  
5810A; 6821.5E.  
3-E (Saratoga Pass., Snatelum Point to Onamac Point):  
5316K; 5330F; 5418H.  
1-E (Penn Cove, Lovejoy Point to Long Point): 5321B.  
4-E (Penn Cove):  
5405K; 5420G; 5522G; 5613U.  
2-E (Saratoga Pass., Onamac Point to Indian Beach): 5405L,N.  
1-E (Saratoga Pass., Cama Beach to Lowell Point): 5712D.  
2-E (Port Susan): 6821.5A,C.  
1-E (near Penn Cove): 6822E.  
1-E (Port Susan, north of Kayak Point to Tulalip): 7112.  
1-E (south part of Saratoga Pass.):  
6722X.  
1-E (north part of Saratoga Pass.):  
6821.5B.  
1-E (Saratoga Pass.): 6821.5D.  
3-E (training cruise area: Saratoga Pass., north of Langley):  
6512D; 6815D; 7110D.

*Anoplopoma fimbria*

## Anoplopomatidae

University of Washington Boat Log

- 9-E (training cruise area: off Penn Cove): 6614E; 6717E; 6815E; 6819E; 6826E; 6908E; 7118E; 7213E; 7307E.
- 4-E (training cruise area: east of Gedney Island): 6620C; 6815C; 6826C; 7010C.
- 1-E (off Mission Beach): 7204C.
- 8-HC (Dabob Bay): 6105A; 6202F; 7205I; 7102B, J or I,K,Q; 7112.
- 16-HC (Dabob Bay, Broad Spit to Long Spit): 6724A; 6828A; 6902A,B,E,F; 6629B; 6804A,B,G; 7003B,C,A; 7303B,C,D.
- 4-HC (off Pleasant Harbor): 6828E; 6902L; 7003J,I.
- 1-HC (west of Seabeck Bay): 6902J.
- 2-HC (Anderson Cove): 7009A,C.
- 1-CS (off Port Madison): 5043C.
- 1-CS (Tramp Harbor): 5104A.
- 2-CS (mouth of Quartermaster Harbor): 5104B; 5115H.
- 4-CS (Port Madison): 5132D; 5812A; 5924A; 7011C.
- 2-CS (off Agate Pass.): 5310.2F; 5317C.
- 3-CS (mid-channel, Meadow Point to Port Madison): 5516A; 5709B; 5911B.
- 2-CS (east of Point Monroe): 5813B,C.
- 18-CS (training cruise area: mid-channel, Skiff Point to West Point): 6507B8; 6603B; 6605B; 6607B; 6611B; 6614B; 6620B; 6626B; 6627B; 6819B; 6908B; 7017B,Z; 7110B; 7118B; 7307B; 7308B; 7313B.
- 27-CS (Murden Cove): 6610C; 6705; 6706B; 6710A,B2,C2; 6713G,H; 6806B; 6809A; 6812E; 6818B; 6821.5G,H,I; 6823-1; 6906D,E; 6912; 7008A,B; 7016C,H; 7108A,B,C,D.
- 1-CS (Vashon Island, off Sylvan Beach): 6703A.
- 1-CS (Vashon Island, east of Neill Point): 6703C.
- 1-CS (off West Point): 7017Y.
- 3-PO (off south of Fletcher Bay): 5413B,C,D.
- 8-PO (most off Fletcher Bay): 6214; 6312.5; 6407.2; 7020; 6821.5F; 7011E; 6916H; 7104-1.
- 26-PO (off Fletcher Bay to south of Battle Point and Brownsville): 5317B; 5413A; 5421; 5523A; 5615A,D; 5709C; 5809A; 5901AL; 5904A,B; 5915B; 5923A; 6016B1; 6100; 6101C; 6109B; 6111A; 6205D2,D3; 6317; 6425-1A,2A; 6427A,B; 6311.5.
- 1-PO (Brownsville to Point White): 6806A.

- 1-AI (Oak Bay, north of Olele Point): 5009C.
- 1-AI (training cruise area: east of north Marrowstone Island): 6603J.
- 21-S (off Golden Gardens to Meadow Point): 496B; 4910A; 5017C; 5029A; 5033A; 5034E; 5112C; 5119G; 5127A; 5210A,C; 5314A; 5329C; 5408B; 5516C; 5907D; 5920F; 6114A; 6311A,E,F.
- 2-S (off Alki Point to Duwamish Head): 5603A; 5802JJ.
- 11-S (off Meadow Point to Carkeek Park): 5211C; 5212B,C,D,E,F; 5915C,D; 6414D; 6510B; 7120A.
- 1-S (off north of Carkeek Park): 6206C.
- 1-S (off West Point sewer outfall): 6718-6.
- 1-S (1 mile southwest of West Point): 6806C.
- 1-S (south of Richmond Beach): 6608A.
- 1-S (beach seine: Piper Creek): 6510D.
- 1-S (Meadow Point to Richmond Beach): 6429B.
- 4-SS (Carr Inlet, off Minter Creek to Glen Cove to off Cutts and Raft Islands): 5101B; 5104Y; 5115F; 5126F.
- 1-SS (Carr Inlet, off Wauna): 5104G.
- 1-SS (Carr Inlet, mid-channel, Glen Cove to Green Point): 6724B.
- 1-SS (Case Inlet, Herron Island): 5126H.

Miscellaneous Logs

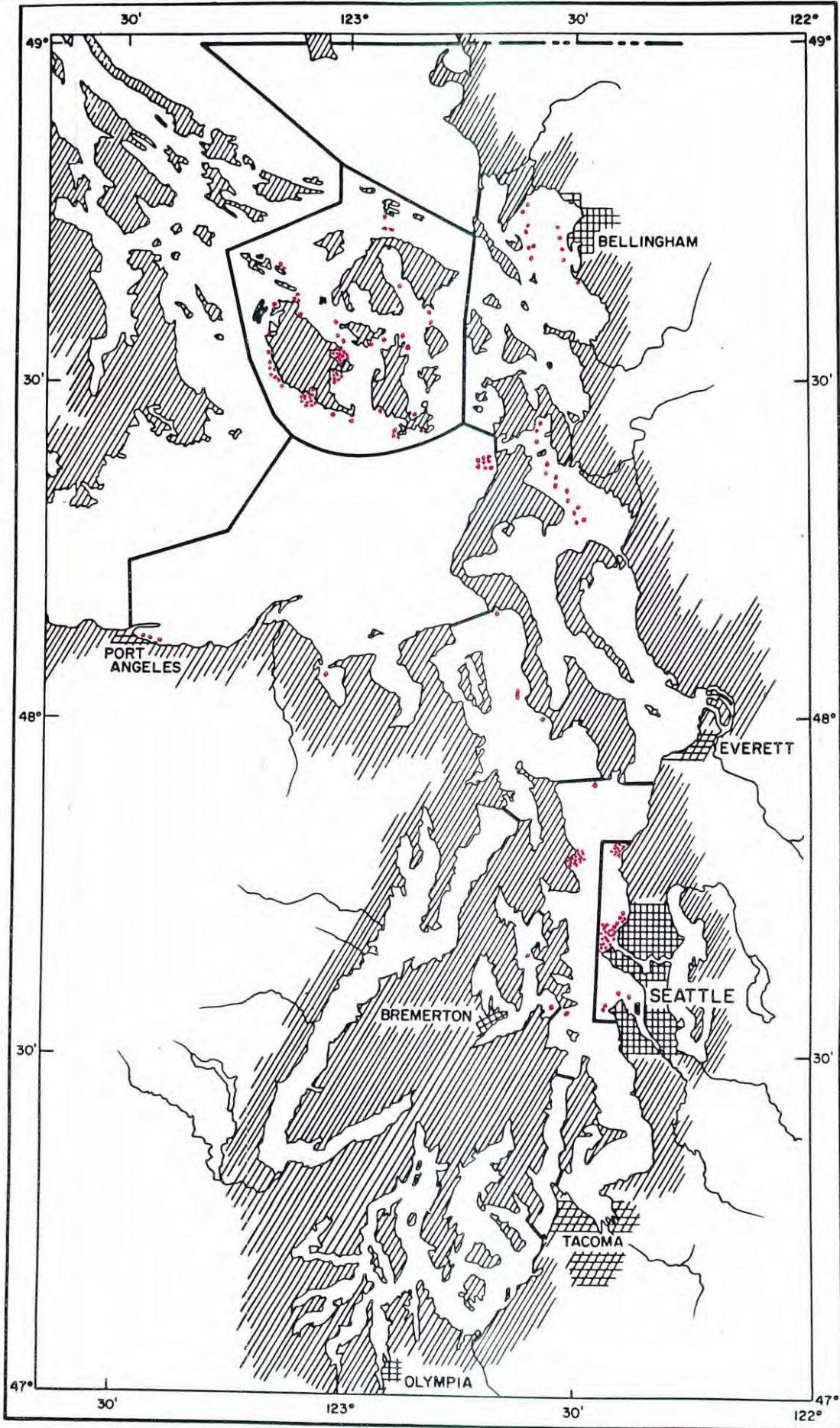
- 1-B (Bellingham Bay): Bill High, personal communication, 12/9/63.
- 1-AI: Bill High, personal communication, 12/9/63.
- 1-JF (Discovery Bay): Bill High, personal communication, 12/9/63.
- 2-HC (upper Hood Canal, lower Hood Canal): Bill High, personal communication, 12/30/66.
- 1-JF (off West Beach): WSDF, Sport Fish., 1965-70.
- 21+-E (Skagit Bay and Similk Bay): WSDF, Sport Fish., 1969.
- 19+-E (Everett): WSDF, Sport Fish., 1968.
- 6-AI (off Bush Point): WSDF, Sport Fish., 1969.
- 17+-S (Elliott Bay): WSDF, Sport Fish., 1968.
- 12+-HC: WSDF, Sport Fish., 1968.
- 5-S (Duwamish Head to Alki Point): U.W. Ocean., 1964-67.
- 19-E (Port Gardner Bay): U.W. Ocean., P.G., 1962-67.

*Anoplozoma fimbria*

## Anoplopomatidae

Miscellaneous Logs

- 5-PO (south of Fletcher Bay):  
U.W. Ocean., P.O., 1964-65.
- 1-PO (south and north of Fletcher Bay): U.W. Ocean., Hoh, 1963-67.
- 3-CS (Port Madison):  
U.W. Ocean., Hoh, 1963-68.
- 5-E (Port Susan):  
U.W. Ocean., Hoh, 1963-67.
- 1-E (Port Gardner Bay):  
U.W. Ocean., Hoh, 1963-67.
- 2-E (Penn Cove):  
U.W. Ocean., Hoh, 1963-67.
- 1-E (off Demock Point to Utsalady Point):  
U.W. Ocean., Hoh, 1963-67.
- 3-E (Holmes Harbor):  
U.W. Ocean., Hoh, 1963-67.
- 2-CS (Skiff Point to Point Jefferson): U.W. Ocean., herring trawl, 1968-69.
- 1-E (Port Susan):  
U.W. Ocean., Hoh, S.J., 1966.
- 23-JF (Protection Island): WSDF, groundfish trawl, through 1970.
- 16-JF (Discovery Bay): WSDF, groundfish trawl, through 1970.
- 1-CP (Olalla and south): WSDF, groundfish trawl, through 1970.
- 2-AI (Port Townsend): WSDF, groundfish trawl, through 1970.
- 13-AI (Oak Bay): WSDF, groundfish trawl, through 1970.
- 8-B (Bellingham Bay): WSDF, groundfish trawl, through 1970.
- 17-AI (east of Port Townsend):  
NMFS, Cobb-35.
- 4-JF (west of Protection Island):  
NMFS, Cobb-35.
- 1-JF (Protection Island to Discovery Bay): NMFS, Cobb-35.
- 1-PO (south of Fletcher Bay):  
NMFS, Cobb-35.
- 1-JF (mid-channel, north of Morse Creek): NMFS, Cobb-90.
- 2-S (north of Meadow Point):  
NMFS, Cobb-91.
- 1-E (north end of Saratoga Pass.):  
NMFS, Cobb-91.
- 4-E (Holmes Harbor): NMFS, Cobb-91.
- 1-E (Everett Harbor):  
NMFS, Cobb, 1/20/61.
- 14-SJ (East Sound, south of Rosario Point): NIH, 1964-66.
- 5-CS (Port Madison):  
Van Cleve, trap, 1961-65.
- 3-E (Holmes Harbor):  
Van Cleve, trap, 1961-65.
- 1-E (Saratoga Pass., west side just south of Penn Cove):  
Van Cleve, trap, 1961-65.
- 1-E (Penn Cove):  
Van Cleve, trap, 1961-65.
- 2-JF (north of Ediz Hook):  
NMFS, Cobb-25.
- 3-GS (tow area 1: mouth of Boundary Bay):  
WSDF, Gulf Georgia, 1969-71.
- 11-GS (tow area 2: off Birch Bay):  
WSDF, Gulf Georgia, 1969-71.
- 9-GS (tow area 3: off Cherry Point):  
WSDF, Gulf Georgia, 1969-71.
- 4-GS (tow area 4: off north of Neptune Beach):  
WSDF, Gulf Georgia, 1969-71.
- 1-GS (tow area 5: north of Alden Bank):  
WSDF, Gulf Georgia, 1969-71.
- 9-GS (tow area 6: southeast of Point Roberts):  
WSDF, Gulf Georgia, 1969-71.
- 2-GS (tow area 7: mid-channel):  
WSDF, Gulf Georgia, 1969-71.
- 1-GS (tow area 8: mid-channel):  
WSDF, Gulf Georgia, 1969-71.
- 1-GS (tow area 9: mid-channel):  
WSDF, Gulf Georgia, 1969-71.
- 1-CS (south of Possession Point):  
NMFS, Cobb, 2/28/73.
- 20-JF (west of Protection Island):  
NMFS, Cobb, 2/28/73.
- 7-CS (in Appletree Cove): Doug Olander, Sport Catch Log, 1972-73.
- 1-S (Carkeek Park): Ed Holmberg, personal communication, 1964.
- 10+-SJ (Sucia Island): Allyn Johnson, Sport Catch, 1972.



*Hexagrammos decagrammus*

## Hexagrammidae

Published Records

1-JF (beach seine: Port Angeles):  
Gilbert, 1895.  
1-SJ (Sucia Island):  
Evermann and Goldsborough, 1907.  
1-SJ: Starks, 1911.  
1-SJ: Shelford et al., 1935.  
1-JF (Sequim Bay): Smith, 1936.  
1+-B (Bellingham Bay, north of Eliza  
Island): Tyler, 1964.  
10+-JF (sport catch):  
Haw and Buckley, 1971.  
10+-SJ (sport catch):  
Haw and Buckley, 1971.  
10+-B (sport catch):  
Haw and Buckley, 1971.  
10+-CS (Kingston breakwater):  
Haw and Buckley, 1971.  
10+-S (Shilshole and Edmonds  
breakwaters):  
Haw and Buckley, 1971.  
1-SJ (Brown Island):  
Kohlruess, 1933.

University of Washington  
Museum Collection

1-PS: 198.  
1-SJ (Upright Head and Shoal Bay):  
673.  
1-SJ (Cattle Point): 1018.  
1-SJ (Lime Kiln): 1022.  
3-SJ (Friday Harbor):  
1050; 1053; 1301.  
2-SJ (2 miles south of Lime Kiln):  
1061; 1063.  
2-SJ (Kanaka Bay): 1071; 1245.  
1-SJ (Peavine Pass.): 1108.  
1-SJ (Davis Bay): 1187.  
1-SJ (False Bay): 1272.  
2-S (Alki Point): 4226; 4892.  
1-CS (Possession Point to Point No  
Point): 5571.  
1-S (off Golden Gardens):  
5743 (also boat 497E).  
1-SJ (False Bay reef): 1477.  
1-SJ (Brown Island): 2125.  
1-SJ (San Juan Island): 11048.  
1-SJ (north side Johns Island,  
second bay): 14229 (also Friday  
Harbor Log, 8/19/52-2).  
1-SJ (Iceberg Point tide pool):  
15187 (also Friday Harbor Log,  
7/22/52-3).  
1-SJ (Upright Channel): 17219 (also  
Friday Harbor Log, 7/5/63).  
1-SJ (point east of Eagle Cove):  
17417 (also Friday Harbor Log,  
8/5/63).  
1-SJ (Deadman Bay): 17955 (also  
Friday Harbor Log, 8/2/63).

Friday Harbor Laboratory Log

1-SJ (Reef Bay, northeast side Johns  
Island): 7/5/51-1.

1-SJ (Iceberg Point tide pool):  
8/4/55-2.  
1-SJ (Squaw Bay): 8/1/55.  
1-SJ (Brown Island): 8/2/55.  
1-SJ (Mud Bay): 8/15/55-3.  
8-SJ (Argyle Bay):  
8/16/55-1,2,3,4; 7/5/60;  
8/11/60-3; 7/12/61-3; 7/15/63.  
2-SJ (outside False Bay):  
8/17/55-1,2.  
1-SJ (San Juan Island, opposite  
Henry Island): 7/31/50-2.  
1-SJ (south of Neck Point):  
8/14/50-1.  
1-SJ (north of Neck Point):  
8/14/50-2.  
5-SJ (Friday Harbor Lab):  
7/17/60; 6/16-21/61; 7/2/69-1;  
7/15/69-1; 8/13/69-1.  
4-SJ (False Bay): 8/5/60; 6/29/61;  
6/21/63; 7/18/67.  
1-SJ (Mitchell Bay): 8/16/60-1.  
2-SJ (North Bay): 8/18/60-1,2.  
1-SJ (Iceberg Point): 8/22/60-2.  
1-SJ (McArdle Bay): 8/22/60-3.  
1-SJ (Smallpox Bay): 7/13/61.  
1-SJ (San Juan Island): 5/62.  
1-SJ (Deadman Bay): 6/22/63.  
1-SJ (off Friday Harbor Lab):  
6/24/73.

University of Washington Boat Log

13-S (off Golden Gardens to Meadow  
Point): 495D; 497E; 498A; 5009K;  
5014C; 5034B; 5112C; 5119C,H;  
5907C,D; 6018A; 6206B.  
5-S (beach seine: Golden Gardens to  
Meadow Point): 5032.1C; 5807A;  
6310; 6508A; 6509A.  
3-S (off Meadow Point to Carkeek  
Park): 5203A; 5216A,B.  
2-S (beach seine: Carkeek Park):  
5708A,C.

Miscellaneous Logs

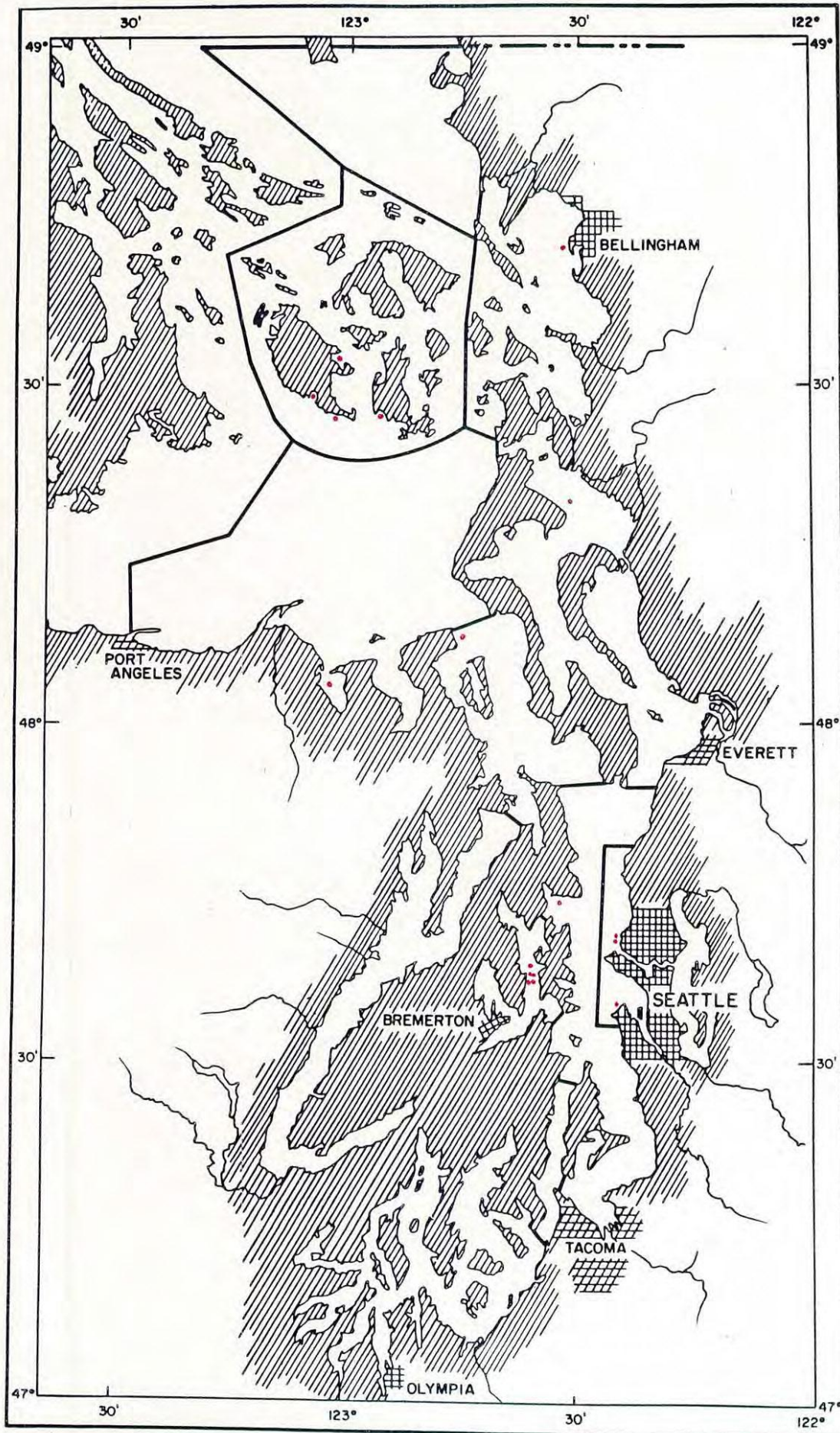
1-SJ: WSDF, Sport Fish., 1970.  
8-JF (off West Beach):  
WSDF, Sport Fish., 1969.  
10+-E (Skagit Bay and Similk Bay):  
WSDF, Sport Fish., 1968-69.  
2-AI (off Bush Point):  
WSDF, Sport Fish., 1965-70.  
1-S (Elliott Bay):  
WSDF, Sport Fish., 1965-70.  
1-S (Duwamish Head to Alki Point):  
U.W. Ocean., 1964-67.  
1-S (Golden Gardens to Meadow  
Point):  
U.W. Ocean, Hoh, 1963-68.  
1-PO (south and north of Fletcher  
Bay): U.W. Ocean., Hoh, 1963-67.  
2-SJ (north end of Orcas Island):  
Allyn Johnson, Sport Catch,  
personal communication, 1972.

*Hexagrammos decagrammus*

Hexagrammidae

Miscellaneous Logs

- 1-SJ (Obstruction Pass.):  
Al Milbun, Diving, 1961.
- 1-AI (Keystone ferry):  
Al Milbun, Diving, 4/9/61.
- 1-SJ (East Sound south of Rosario  
Point): NIH, 1964-66.
- 2-JF (beach seine: Port Angeles  
embayment):  
Peninsula College, 1971.
- 3-SJ (Limestone Point):  
Bruce Miller, Diving Log, 9/6/65;  
7/23/66; 7/30/66.
- 4-SJ (Friday Harbor): Bruce Miller,  
Diving Log, 9/10/65; 3/12/66;  
6/20/66; 7/22/66.
- 1-SJ (west-central side of San Juan  
Island): Bruce Miller, Diving  
Log, 3/27/66.
- 1-SJ (Edwards Reef, west-central San  
Juan Island): Bruce Miller,  
Diving Log, 8/16/66.
- 1-PO (Orchard Rocks): Bruce Miller,  
Diving Log, 6/25/69.
- 1-AI (Mutiny Bay):  
Sea Grant, 73049.
- 1-CS (south end of Bainbridge  
Island): Doug Olander, Sport  
Catch Log, 1972-73.
- 1-SJ (Rocky Bay): Doug Olander,  
Sport Catch Log, 1972-73.
- 1-B (beach seine: Wildcat Cove):  
Sea Grant, 1973.
- 1-SJ (Lopez Sound, just north of  
Flower Island): Doug Olander,  
Sport Catch Log, 1972-73.





*Hexagrammos lagocephalus*

Hexagrammidae

Published Records

- 1-AI (Port Townsend): Bean, 1884.  
 1-PS:  
     Jordan and Gilbert, 1882; 1881c.  
 1-PS: Kincaid, 1919.

University of Washington  
Museum Collection

- 1-SJ (Davis Bay): 607.  
 1-SJ (Friday Harbor): 1049.  
 1-SJ (south beach near American  
 Camp): 200543 (also Friday  
 Harbor Log, 8/13/69-2).

Friday Harbor Laboratory Log

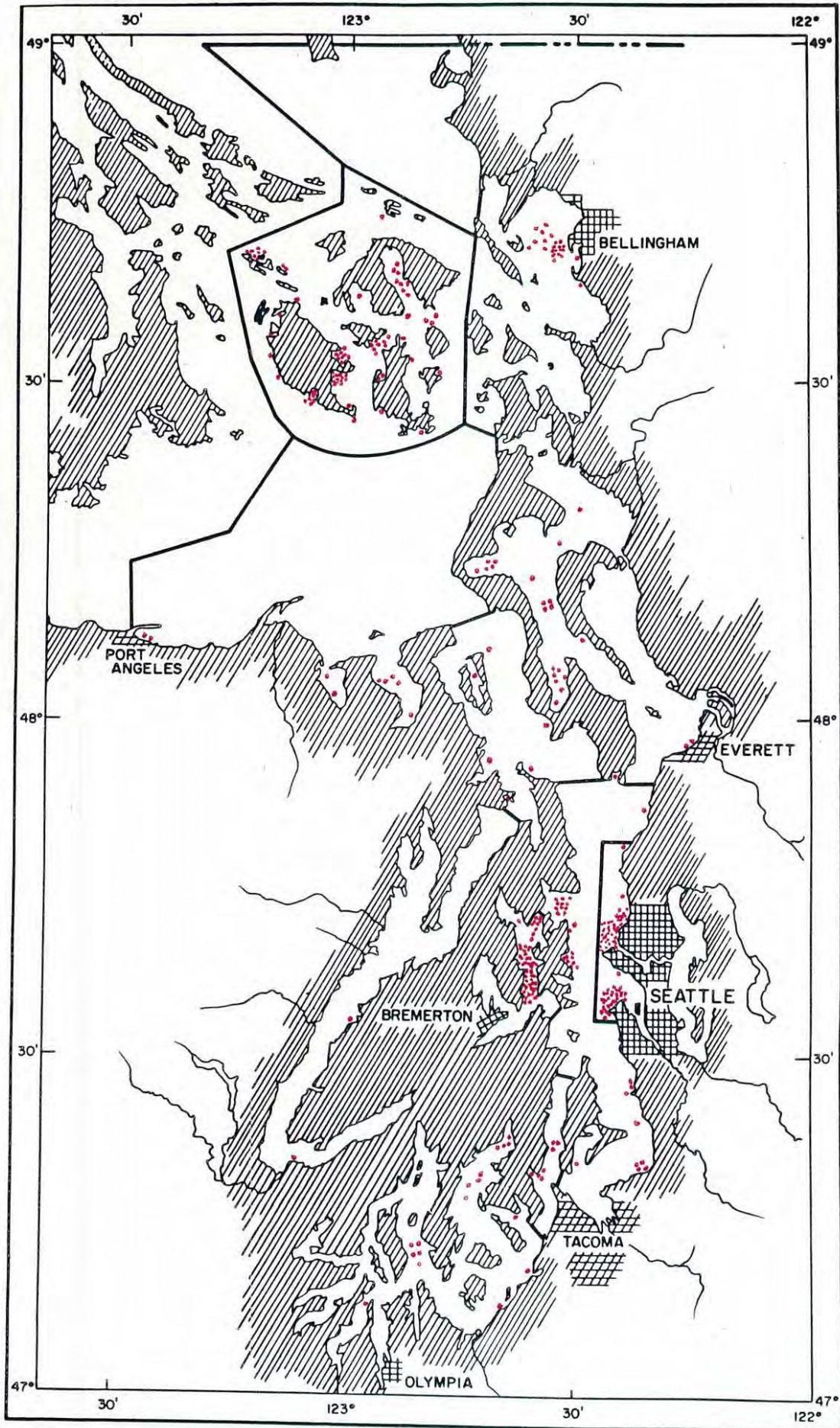
- 1-SJ (either False Bay or Argyle  
 Bay): 5/9-10/62.  
 1-SJ (False Bay): 7/1/69.

University of Washington Boat Log

- 1-B (training cruise area: southwest  
 of Post Point): 6603G.

Miscellaneous Logs

- 1-S (Duwamish Head to Alki Point):  
     U.W. Ocean., 1964-67.  
 4-PO (south of Fletcher Bay):  
     U.W. Ocean., P.O., 1964-65.  
 2-S (Golden Gardens to Meadow  
 Point):  
     U.W. Ocean., Hoh, 1963-68.  
 1-PO (south and north of Fletcher  
 Bay): U.W. Ocean., Hoh, 1963-67.  
 1-CS (Port Madison):  
     U.W. Ocean., Hoh, 1963-68.  
 1-JF (Sequim Bay):  
     Battelle, 1967-69.  
 1-E (Skagit Bay and Similk Bay):  
     WSDF, Sport Fish., 1965-70.



*Hexagrammos stelleri*

## Hexagrammidae

Published Records

- 1-SS (Fort Steilacoom):  
Suckley, 1860; Girard, 1859;  
Gunther, 1860.
- 1-JF (Port Angeles):  
Jordan and Starks, 1896.
- 1-AI (Port Ludlow): Starks, 1896b.
- 1-SJ (Sucia Island):  
Evermann and Goldsborough, 1907.
- 2-AI (Kilisut Harbor; Marrowstone  
Point):  
Evermann and Goldsborough, 1907.
- 1-SJ: Starks, 1911.
- 1-HC (Holly):  
Schultz and DeLacy, 1935-36.
- 2-E (Coupeville): Smith, 1936.
- 2-JF (Sequim Bay; Discovery Bay):  
Smith, 1936 (also Discovery Bay  
record is museum 3869).
- 1-SS (Hale Pass): Smith, 1936.
- 3-B (Bellingham Bay): Smith, 1936.
- 1-SJ (Obstruction Island):  
Smith, 1937.
- 1+-B (Bellingham Bay, north of Eliza  
Island): Tyler, 1964.
- 6-S (Duwamish Head): Salo, 1969.
- 1-E (Skagit Bay): Salo, 1969.
- 1-CS (beach seine: south side of  
Point Jefferson): Kendall, 1966.
- 2-CS (Seahurst County Park):  
Miller, 1971a (also boat 7113 and  
NIH, 71101).

University of Washington  
Museum Collection

- 1-PS: 199.
- 1-SJ (Argyle Bay): 556.
- 4-SJ (False Bay):  
574; 587; 1127; 2267.
- 1-SJ (East Sound, White Beach):  
588.
- 1-SJ (Davis Bay): 601.
- 3-SJ (East Sound): 615; 741; 18706  
(also NIH, 1964-66).
- 1-SJ (Squaw Bay): 653.
- 7-S (Alki Point): 659; 751; 786;  
819; 924; 1922; 4315.
- 1-SJ (Upright Head and Shoal Bay):  
675.
- 1-SJ (Flat Point): 721.
- 1-SJ: 732.
- 1-S (Seattle): 843.
- 1-S (beach seine: spit near Ballard  
Locks): 4581.
- 1-S (North Beach): 4696.
- 1-SS (Carr Inlet, Purdy): 14232.
- 3-CS (Redondo Beach):  
5316; 5078; 5125.
- 1-CS (beach seine: Redondo Beach):  
4745.
- 1-PO (Agate Pass., buoy N4-N6):  
6028 and 8156 (also boat 5106E).
- 1-CS (beach seine: Cultus Bay):  
16360.
- 1-B (Chuckanut Bay): 18278.

- 1-SJ (Upright Channel): 17221 (also  
Friday Harbor Log, 7/5/63).
- 1-SJ (Cattle Point): 1016.
- 1-SJ (near Peavine Pass.): 1109.
- 1-SJ (Peavine Pass.): 2089.
- 1-SJ (Brown Island): 2126.
- 1-B (Point Francis, Bellingham Bay):  
3780.
- 1-AI (Bywater Bay): 4454.
- 3-S (Carkeek Park):  
5536; 5541; 14279.
- 1-SJ (Friday Harbor): 6104.
- 1-SJ (Fisherman Bay): 6203.
- 1-SJ (north side of Johns Island,  
second bay): 14228 (also Friday  
Harbor Log, 8/19/52-2).
- 1-S (Edmonds Beach): 14234.

Friday Harbor Laboratory Log

- 1-SJ (off Fish Creek, Cattle Point):  
7/21/52.
- 10-SJ (Argyle Bay):  
7/21/52; 8/11/60-2,3; 6/22/61;  
7/8/61; 7/12/61-1,3; 7/18/61-2;  
8/3/61; 7/10/69-4.
- 2-SJ (Prevost Harbor):  
8/19/52; 7/10/50-4.
- 3-SJ (Squaw Bay):  
8/1/55; 8/1/60-1; 7/10/61-1.
- 1-SJ (Upright Channel, Odlin Park):  
8/1/55.
- 1-SJ (Johns Island): 7/10/50-2.
- 2-SJ (Satellite Island):  
7/10/50-5,6.
- 3-SJ (north side Stuart Island,  
probably Prevost Harbor):  
7/10/50-7,8,9.
- 1-SJ (west of Decatur Head):  
7/24/50-1.
- 1-SJ (south of Frost Island):  
6/19/50-2 (also boat 5033D).
- 1-SJ (West Sound): 7/26/60-2.
- 4-SJ (False Bay): 7/17/50-1;  
8/5/60; 6/29/61; 6/21/63.
- 1-SJ (Upright Head to Olga):  
8/1/60-2.
- 1-SJ (Mitchell Bay): 8/16/60-1.
- 1-SJ (Westcott Bay): 8/16/60-2.
- 1-SJ (McArdle Bay): 8/22/60-3.
- 1-SJ (Smallpox Bay): 7/13/61.
- 1-SJ (mid East Sound): 4/3/64.
- 1-SJ (Squaw Bay or West Sound):  
6/30/67.
- 1-SJ (Squaw-Ogden): 6/27/69.
- 2-SJ (Argyle Lagoon):  
7/10/69-3; 7/9/73.

University of Washington Boat Log

- 1-SJ (beach seine: Fisherman Bay):  
50330.
- 2-SJ (training cruise area: East  
Sound, north of Rosario Point):  
6603H; 6614H.

*Hexagrammos stelleri*

## Hexagrammidae

University of Washington Boat Log

- 13-B (training cruise area:  
southwest of Post Point): 6507G;  
6603G; 6614G; 6620G; 6815G;  
6819G; 6908G; 7010G; 7017G;  
7110G; 7118G; 7307G; 7313G.
- 4-E (Holmes Harbor):  
5307G,M,N; 5405A.
- 1-E (mid Holmes Harbor): 5312K.
- 1-E (lower Holmes Harbor): 5312L.
- 1-E (beach seine: Good Beach, Penn  
Cove): 5316H.
- 4-E (Saratoga Pass., Onamac Point to  
Indian Beach):  
5405L,N; 5418K,L.
- 1-E (Elger Bay): 5405O.
- 1-E (south of Snetelum Point,  
Saratoga Pass.): 5712C.
- 3-CS (Port Madison):  
6/30/49; 5043A; 5131B.
- 1-CS (mouth of Quartermaster  
Harbor): 5115H.
- 1-CS (north of Des Moines): 5224A.
- 1-CS (off Fay Bainbridge State  
Park): 5805A.
- 1-CS (beach seine: south of Fay  
Bainbridge State Park): 5806B.
- 15-CS (Murden Cove): 2-7108; 6610A,  
C,D; 6613B; 6710B2; 6713C; 6809A;  
6812B,C,E; 6818C; 6906D; 7308A.
- 2-PO (south part of Agate Pass):  
495C; 4910B.
- 4-PO (Agate Pass., buoy N4-N6):  
5132C; 5310.3D,.5J; 5048A.
- 8-PO (off Fletcher Bay to off south  
of Battle Point and Brownsville):  
5309A; 5310.3B; 5707A; 6001AM;  
6008A; 6205D1; 5223B; 6016A1.
- 1-PO (off Seabold Wharf): 6617A.
- 3-PO (probably off Fletcher Bay):  
6713A; 7206; 7313X.
- 1-PO (off Manzanita to off Seabold):  
5310.1D.
- 1-PO (Point Bolin to Keyport):  
5310.4E.
- 2-PO (beach seine: 1 mile north of  
Illahee dock): 6205A2.1,.2.
- 1-PO (between "B-2" and "B-1"):  
6205C2.
- 12-S (off Golden Gardens and Meadow  
Point): 498A; 5014C; 5112E;  
5119H; 5203C,D; 5233C; 5329A;  
5607A; 5704E; 5907C,D.
- 18-S (beach seine: Golden Gardens to  
Meadow Point):  
5036A; 5116B,E1,F,G2; 5134A,B;  
5137A,B; 5209E,D; 5710A,D; 5804A;  
5807A; 5914A; 6019B; 6417.
- 1-S (Meadow Point): 6414A.
- 1-S (off Meadow Point to Carkeek  
Park): 5212A.
- 5-S (beach seine: Carkeek Park):  
5219A; 5221B; 5225B; 5231A;  
5808B.
- 1-S (Meadow Point to Richmond  
Beach): 6429A.

- 3-CP (off Camp Sealath):  
5009E,F; 5104CC.
- 2-SS (off Raft and Cutts Islands):  
5104M,AA.
- 1-SS (Carr Inlet): 5522C.
- 3-SS (off Wauna):  
5045I; 5101A; 5104E.
- 1-SS (trap: Eld Inlet entrance):  
6219-2.

Miscellaneous Logs

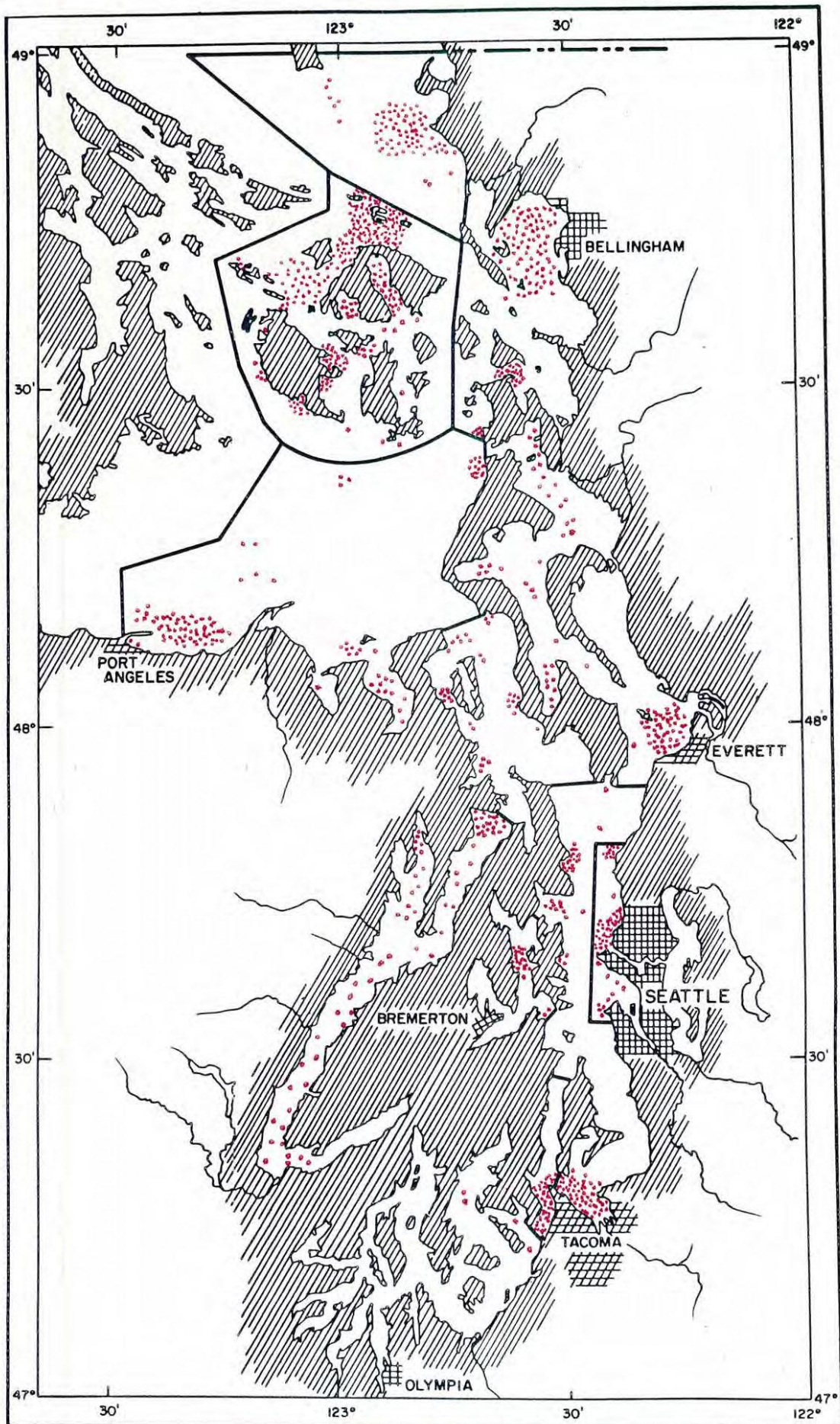
- 8-S (Duwamish Head to Alki Point):  
U.W. Ocean., 1964-67.
- 2-E (Port Gardner Bay):  
U.W. Ocean., P.G., 1962-67.
- 34-PO (south of Fletcher Bay):  
U.W. Ocean., P.O., 1964-65.
- 7-S (Golden Gardens and Meadow  
Point):  
U.W. Ocean., Hoh, 1963-68.
- 17-PO (south and north of Fletcher  
Bay): U.W. Ocean., Hoh, 1963-67.
- 5-SS (Case Inlet, off Taylor Bay to  
off Whiteman Cove):  
U.W. Ocean., Hoh, 1963-67.
- 1-SS (Carr Inlet, off Horsehead  
Bay): U.W. Ocean., Hoh, 1963-67.
- 8-CS (Port Madison):  
U.W. Ocean., Hoh, 1963-68.
- 1-CS (Norma Beach):  
U.W. Ocean., Hoh, 1963-68.
- 1-E (off Demock Point to Utsalady  
Point):  
U.W. Ocean., Hoh, 1963-67.
- 1-E (Penn Cove):  
U.W. Ocean., Hoh, 1963-67.
- 1-AI (Skunk Bay):  
U.W. Ocean., Hoh, S.J., 1966.
- 1-JF (Discovery Bay):  
U.W. Ocean., Hoh, S.J., 1966.
- 2-SJ (East Sound, south of Rosario  
Point): NIH, 1964-66.
- 2-B (off Nooksack River to Marine  
Drive): NIH, 1968-71.
- 1-S (Golden Gardens to Carkeek  
Park): NIH, 1968-71.
- 1-E (Holmes Harbor):  
Van Cleve, trap, 1961-65.
- 1-E (Penn Cove):  
Van Cleve, trap, 1961-65.
- 1-JF (beach seine: Port Angeles  
embayment):  
Peninsula College, 1971.
- 1-JF (lower part of Sequim Bay):  
Sea Grant, 71110.
- 2-JF (upper part of Discovery Bay):  
Sea Grant, 71111.
- 1-JF (lower part of Discovery Bay):  
Sea Grant, 71111.
- 6-SJ (Friday Harbor):  
Bruce Miller, Diving Log,  
7/12/65; 7/18/65; 9/10/65;  
2/26/66; 3/12/66; 3/25/66.

*Hexagrammos stelleri*

Hexagrammidae

Miscellaneous Logs

- 3-SJ (Limestone Point):  
Bruce Miller, Diving Log, 9/6/65;  
7/23/66; 7/30/66.
- 1-SJ (Edwards Reef, west-central  
San Juan Island): Bruce Miller,  
Diving Log, 8/16/66.
- 1-CS (Pully Point): Bruce Miller,  
Diving Log, 3/17/67.
- 1-CP (beach seine: Gig Harbor Spit):  
Sea Grant, 72003 (also boat  
7208).
- 1-HC (off Union): Sea Grant, 1974.
- 2-CP (off Gig Harbor Spit): Sea  
Grant, 72003 (also boat 7208).
- 1-CP (in Gig Harbor): Sea Grant,  
72003 (also boat 7208).
- 1-B (north part Bellingham Bay):  
Sea Grant, 72004.
- 1-AI (beach seine: Mutiny Bay):  
Sea Grant, 72015.
- 1-B (beach seine: Wildcat Cove):  
Sea Grant, 72029.
- 1-S (off north of Meadow Point to  
Carkeek Park): Sea Grant, 1973.
- 1-S (southwest of Alki Point):  
Sea Grant, 1973.
- 1-SS (Tatsolo Point):  
Sea Grant, 73059.



*Ophiodon elongatus*

## Hexagrammidae

Published Records

- 1-CS (near Quartermaster Harbor):  
Rathbun, 1894.
- 1-JF (beach seine: Port Angeles):  
Gilbert, 1895.
- 1-AI (Port Ludlow): Starks, 1896b.
- 2-AI (Marrowstone Point; Port  
Townsend):  
Evermann and Goldsborough, 1907.
- 1-SJ: Starks, 1911.
- 1-SJ: Shelford et al., 1935.
- 4-GS: Smith, 1936.
- 5-B (Bellingham Bay): Smith, 1936.
- 3-E (Coupeville): Smith, 1936.
- 1-JF (Sequim Bay): Smith, 1936  
(also museum 3890 and 3891).
- 1-JF (Discovery Bay): Smith, 1936.
- 2-HC (Bangor; Dabob Bay):  
Smith, 1936.
- 1-SS (Hale Pass.): Smith, 1936.
- 2-E (Columbia Beach; Gedney Island):  
Smith, 1937.
- 50+-JF (commercial fish.: east of  
Ediz Hook): Kelly, 1946.
- 50+-GS (commercial fish.: west of  
Point Whitehorn): Kelly, 1946.
- 50+-SJ (commercial fish.: west of  
Orcas Island): Kelly, 1946.
- 50+-B (commercial fish.: Bellingham  
Bay): Kelly, 1946.
- 50+-E (commercial fish.: Port  
Gardner): Kelly, 1946.
- 50+-CS (commercial fish.:  
Commencement Bay): Kelly, 1946.
- 4-JF (mid-channel northwest of  
Dungeness Spit): Greenwood, 1957  
(also NMFS, Ccbb-25).
- 1-S (Duwamish Head): Salo, 1969.
- 1-SJ (Friday Harbor): Lloyd, 1936.
- 1-S (Seattle): Lloyd, 1936.
- 2-SJ (False Bay; Friday Harbor):  
Kohlruss, 1936.
- 2-B (beach seine: Bellingham Bay,  
north of Eliza Island):  
Tyler, 1964.
- 10+-JF (sport catch):  
Haw and Buckley, 1971.
- 10+-SJ (sport catch):  
Haw and Buckley, 1971.
- 10+-B (sport catch):  
Haw and Buckley, 1971.
- 50+-HC (sport catch):  
Haw and Buckley, 1971.
- 10+-CS (sport catch: Kingston Break-  
water): Haw and Buckley, 1971.
- 10+-S (sport catch: Shilshole and  
Edmonds Breakwaters):  
Haw and Buckley, 1971.
- 50+-CP (sport catch: Tacoma  
Narrows): Haw and Buckley, 1971.
- 1-HC (Anderson Cove): Chew, 1970.
- 50+-B (commercial catch):  
DiDonato, 1969.

University of Washington  
Museum Collection

- 1-PS: 201.
- 3-SJ (Squaw Bay): 564; 654; 2083.
- 6-SJ (False Bay): 579; 581; 1126;  
1159; 1173; 2999.
- 1-SJ (East Sound, White Beach): 593.
- 2-S (Alki Point): 926; 1922.
- 2-SJ (Friday Harbor): 1043; 3706.
- 1-S (Edmonds Beach): 5490.
- 1-S (off Carkeek Park):  
8024 (also boat 5212D).
- 1-S (off Golden Gardens):  
14280 (also boat 5512F).
- 1-CS (northeast of Apple Cove Point):  
5864 (also boat 5009A).
- 1-SJ: 737.
- 1-SJ (Lopez Sound): 10434.
- 1-SJ (Prevost Harbor): 10443.
- 1-SJ (off Kanaka Bay): 11046 (also  
Friday Harbor Log, 8/4/52-3).
- 1-CS (off Point Monroe):  
14398 (also boat 5805C).
- 1-SJ (West Sound): 16358.
- 4-SJ (East Sound):  
17140; 18707 (also NIH, 1964-66);  
18708 (also NIH, 1964-66); 19681  
(also NIH, 1964-66).
- 1-SJ (Upright Channel): 17222 (also  
Friday Harbor Log, 7/5/63).

Friday Harbor Laboratory Log

- 1-B (south of Eliza Island):  
8/8/55-1.
- 1-SJ (Reef Bay, northeast side Johns  
Island): 7/5/51-1.
- 1-SJ (south of Orcas Island):  
6/24/52.
- 5-SJ (West Sound): 7/9/52-3 (also  
boat log 5220I); 7/26/60-2;  
8/13/60-2; 6/26/61; 6/27/63-B.
- 11-SJ (Friday Harbor Lab):  
7/29/52; 8/2/52; 8/1/52;  
8/12-13/52; 7/17/60; 7/19/60;  
8/7/61; 7/14/69; 8/1/69; 8/10/69;  
8/13/69-1.
- 2-SJ (Friday Harbor):  
8/15-16/52; 6/21/55-1.
- 1-SJ (Garrison Bay): 6/25/55-3.
- 1-SJ (East or West Sound): 7/25/55.
- 1-SJ (Prevost Harbor): 7/10/50-4.
- 2-SJ (Squaw Bay): 8/1/55; 8/1/60-1.
- 1-SJ (Upright Channel, Odlin Park):  
8/1/55.
- 3-SJ (west of McArthur Bank):  
8/3/55-1; 8/8/60; 7/8/69-1.
- 1-SJ (southeast of Cattle Point):  
8/3/55-2.
- 1-SJ (off Iceberg Point):  
8/4/55-1 (also boat 5520C).
- 1-SJ (outside False Bay):  
8/17/55-2.
- 1-SJ (north side of Stuart Island):  
7/10/50-9.

*Ophiodon elongatus*

## Hexagrammidae

Friday Harbor Laboratory Log

- 4-SJ (False Bay): 7/17/50-1;  
6/21/63; 8/5/60; 6/29/61.  
1-SJ (West Sound and Lopez Sound):  
6/27/60.  
2-SJ (Upright Head to Olga):  
8/1/60-2; 7/10/61-2.  
1-SJ (Smallpox Bay): 7/13/69.  
9-SJ (Argyle Bay): 7/12/61-1,3;  
7/18/61-2; 7/15/63; 7/10/69-4;  
7/5/60; 8/11/60-2,3; 6/22/61.  
3-SJ (East Sound):  
7/26/60-1; 8/13/60-1; 6/20/61.  
1-SJ (south of Lopez Island):  
6/27/63-A.  
3-SJ (mid East Sound):  
1/17/64; 4/3/64; 6/5/64.  
1-SJ (Squaw Bay or West Sound):  
6/30/67.  
1-SJ: 7/14/67.

University of Washington Boat Log

- 1-JF (Discovery Bay): 5318A.  
4-SJ (training cruise area: East  
Sound, north of Rosario Point):  
6517H; 6614H; 6630H; 7313H.  
2-E (Holmes Harbor, south of  
Classic): 5305A; 5611B.  
4-E (Holmes Harbor):  
5305H; 5330B; 5604G; 5810A.  
1-E (Holmes Harbor, Rocky Point to  
Dines Point): 5307K.  
4-E (Holmes Harbor, Dines Point to  
Classic): 5312F,K; 5316A; 5405H.  
2-E (Saratoga Pass., Snatelum Point  
to Onamac Point): 5330F; 5712C.  
1-E (Penn Cove mouth, off Long Point  
to off Snatelum Point): 5330H.  
1-E (Saratoga Pass., Onamac Point to  
Indian Beach): 5405L.  
1-E (Penn Cove): 5613U.  
1-E (Saratoga Pass., Cama Beach to  
Lowell Point): 5712D.  
1-E (training cruise area: east of  
Gedney Island): 6620C.  
1-E (Saratoga Pass.): 6810B.  
1-AI (training cruise area: east of  
north Marrowstone Island):  
6614J.  
1-HC (opposite Hoodspoint): 499F.  
7-HC (Dabob Bay): 5903A; 5921;  
6105B; 5202F; 7102B,F,P.  
7-HC (Dabob Bay, Broad Spit to Long  
Spit): 6503A,B; 6601B; 7702F;  
6828A; 7202E; 7303C.  
2-CS (Port Madison):  
1/22/49-5; 492A.  
1-CS (off Cultus Bay): 5/7/49-2.  
1-CS (mid-channel, Meadow Point to  
Port Madison): 5709B.  
1-CS (east of Point Monroe): 5813B.  
3-CS (Murden Cove):  
6613A; 6711D2; 6821.5G.

- 10-PO (off Fletcher Bay to south of  
Battle Point and Brownsville):  
5317B; 5507; 5524; 5602B; 5707H;  
5709C; 5714; 5809A; 6015A,B.  
1-PO (off south of Fletcher Bay):  
6016B4.  
2-PO (probably off Fletcher Bay):  
6007A,B.  
18-S (off Golden Gardens to Meadow  
Point): 5003A; 5009K,L; 5033A;  
5039D; 5110C; 5112C; 5132B;  
5210A; 5512G; 5521A; 5607B;  
5702AN; 5707J; 5713G; 5907D;  
5920F; 6114A.  
4-S (off Meadow Point to Carkeek  
Park): 5212A; 5216A,B; 5233A.  
2-S (beach seine: Golden Gardens to  
Meadow Point): 5328A; 5925A.  
1-S (off 4-Mile Rock to south of  
West Point): 5602C.  
1-SS (Carr Inlet, off Horsehead  
Bay): 5104Q.  
1-SS (Day Island to Toliva Shoal):  
5201E.  
1-SS (Carr Inlet, mid-channel Glen  
Cove to Green Point): 6724B.  
1-S (Meadow Point to Richmond  
Beach): 6429A.

Miscellaneous Logs

- 3-AI (Port Ludlow):  
Bill High, Diving, personal  
communication, 10/22/63.  
8-AI (Irondale): Bill High, Diving,  
personal communication, 10/22/63.  
1-AI (Port Townsend):  
Bill High, Diving, personal  
communication, 10/22/63.  
2-AI (Keystone): Bill High, Diving,  
personal communication, 10/22/63.  
50+-HC (Sisters Rock-buoy):  
Bill High, Diving, personal  
communication, 10/22/63.  
16+-B (Anacortes):  
Bill High, Diving, personal  
communication, 10/22/63.  
5-B (Rosario): Bill High, Diving,  
personal communication, 10/22/63.  
1-S (Alki Point): Lyon McCandless,  
personal communication, 1955.  
11+-JF (off West Beach):  
WSDF, Sport Fish., 1965-70.  
12+-E (Skagit Bay and Similk Bay):  
WSDF, Sport Fish., 1968.  
3-E (Everett):  
WSDF, Sport Fish., 1965-70.  
10-AI (off Bush Point):  
WSDF, Sport Fish., 1969.  
2-S (Elliott Bay):  
WSDF, Sport Fish., 1965-70.  
4-SJ: WSDF, Sport Fish, 1965-70.  
11+-HC: WSDF, Sport Fish, 1965-70.  
1-S (Duwamish Head to Alki Point):  
U.W. Ocean., 1964-67.

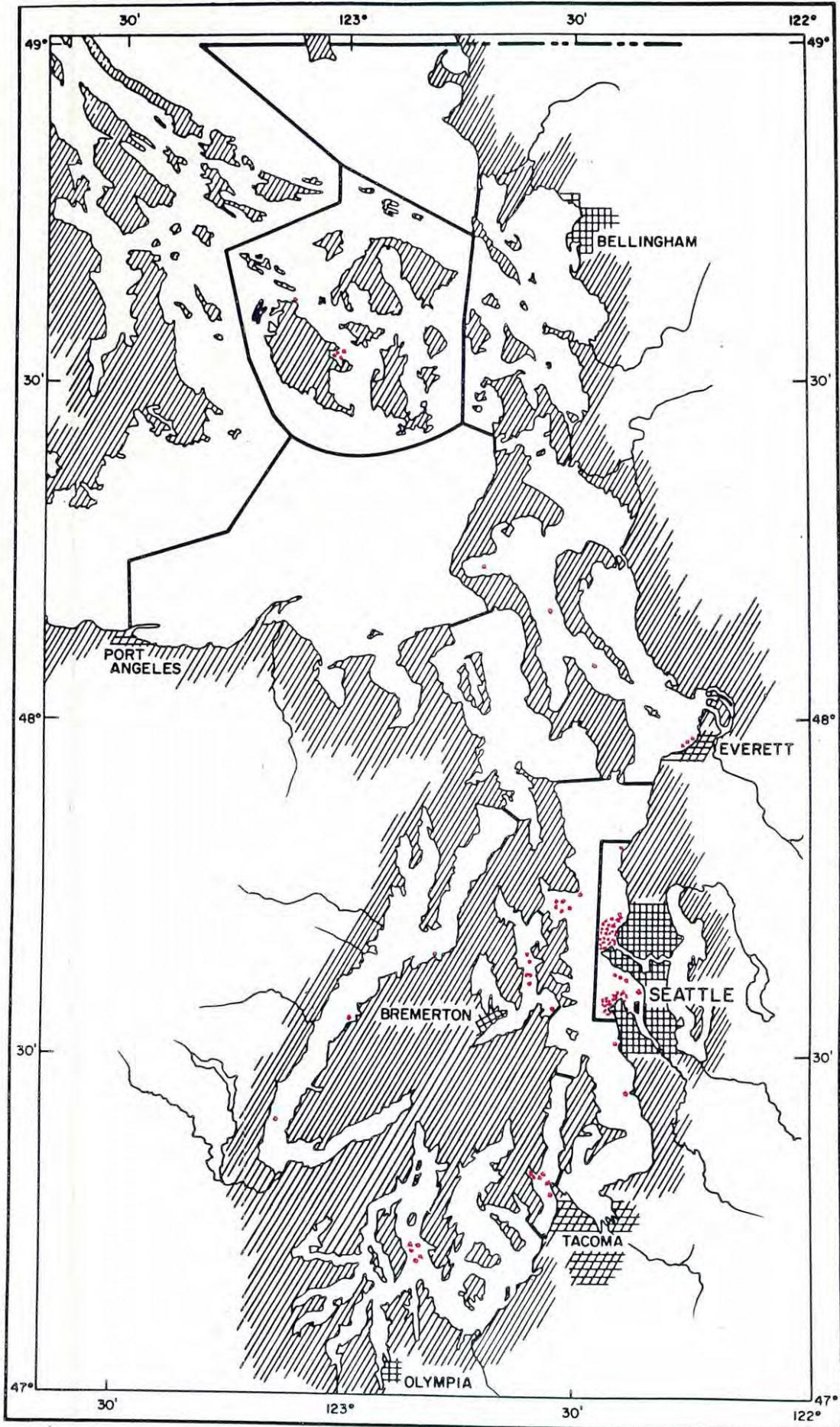


*Ophiodor. elongatus*

## Hexagrammidae

Miscellaneous Logs

- 7-E (Port Gardner Bay):  
U.W. Ocean., P.G., 1962-67.
- 2-PO (south of Fletcher Bay):  
U.W. Ocean., P.O., 1964-65.
- 2-PO (south and north of Fletcher Bay): U.W. Ocean., Hoh, 1963-67.
- 5-CS (Port Madison):  
U.W. Ocean., Hoh, 1963-68.
- 1-E (Saratoga Pass., Demock Point):  
U.W. Ocean., Hoh, 1963-67.
- 1-E (Port Gardner Bay):  
U.W. Ocean., Hoh, 1963-67.
- 4-SJ (West Sound):  
U.W. Ocean., Hoh, S.J., 1966.
- 5-SJ (East Sound):  
U.W. Ocean., Hoh, S.J., 1966.
- 1-JF (Protection Island): WSDF,  
groundfish trawl, through 1970.
- 4-JF (Discovery Bay): WSDF,  
groundfish trawl, through 1970.
- 2-AI (Oak Bay): WSDF, groundfish  
trawl, through 1970.
- 15-B (Bellingham Bay): WSDF,  
groundfish trawl, through 1970.
- 1-CS (Norma Beach to Appletree  
Cove): WSDF, groundfish trawl,  
through 1970.
- 1-JF (Protection Island): WSDF,  
commercial catch comp., 1966-71.
- 2-JF (Discovery Bay): WSDF,  
commercial catch comp., 1966-70.
- 100+SJ (Sucia Island):  
Allyn Johnson, sport catch,  
personnel communication, 1972.
- 2-SJ (north end of Orcas Island):  
Allyn Johnson, sport catch,  
personal communication, 1972.
- 4-AI (east of Port Townsend):  
NMFS, Cobb-35.
- 1-JF (west of Protection Island):  
NMFS, Cobb-35.
- 1-JF (Protection Island to Discovery  
Bay): NMFS, Cobb-35.
- 1-B (Bellingham Bay, Eliza Island):  
NMFS, Cobb-68.
- 1-HC (Seabeck): NMFS, Cobb-69-1.
- 1-JF (off Dungeness Spit):  
NMFS, Cobb-69-7.
- 1-SJ (Obstruction Pass.):  
Al Milbun, Diving, 1961.
- 1-AI (Keystone ferry area):  
Al Milbun, Diving, 4/9/61.
- 1-B (Viti Rocks):  
Al Milbun, Diving, 10/1/61.
- 13-SJ (East Sound, south of Rosario  
Point): NIH, 1964-66.
- 1-JF (beach seine: Port Angeles  
embayment):  
Peninsula College, 1971.
- 4-JF (north of Ediz Hook):  
NMFS, Cobb-25.
- 1-JF (lower part of Discovery Bay):  
Sea Grant, 71111.
- 1-GS (tow area 2: off Birch Bay):  
WSDF, Gulf Georgia, 1969-71.
- 6-GS (tow area 3: off Cherry Point):  
WSDF, Gulf Georgia, 1969-71.
- 1-GS (tow area 4: off north of  
Neptune Beach):  
WSDF, Gulf Georgia, 1969-71.
- 2-GS (tow area 5: north of Alden  
Bank):  
WSDF, Gulf Georgia, 1969-71.
- 2-GS (tow area 6: southeast of Point  
Roberts):  
WSDF, Gulf Georgia, 1969-71.
- 1-GS (tow area 7: mid-channel):  
WSDF, Gulf Georgia, 1969-71.
- 3-GS (tow area 8: mid-channel):  
WSDF, Gulf Georgia, 1969-71.
- 1-SJ (Brown Island):  
Bruce Miller, Diving Log, 6/63.
- 5-SJ (East Sound): Bruce Miller,  
Diving Log, 10/18/64; 8/29/65;  
9/9/65; 9/11/65; 5/8/66.
- 10-SJ (Friday Harbor):  
Bruce Miller, Diving Log,  
7/12/65; 8/18/65; 9/5/65;  
9/10/65; 9/12/65; 4/2/66;  
4/25/66; 6/20/66; 8/21/66.
- 4-SJ (Limestone Point): Bruce  
Miller, Diving Log, 9/6/65;  
4/27/66; 7/23/66; 7/30/66.
- 1-SJ (Point Caution):  
Bruce Miller, Diving Log, 8/66.
- 1-SJ (Edwards Reef, west-central San  
Juan Island): Bruce Miller,  
Diving Log, 8/16/66.
- 1-SJ (lower East Sound): Bruce  
Miller, Diving Log, 8/18/66.
- 1-PO (Clam Bay): Bruce Miller,  
Diving Log, 10/4/70.
- 1-PO (Orchard Rocks): Bruce Miller,  
Diving Log, 6/25/69.
- 4-JF (west of Protection Island):  
NMFS, Cobb, 2/28/73.
- 1-S (Golden Gardens):  
S.L. Ralston, Diving Log, 1971.
- 1-S (beach seine: north side of West  
Point): Sea Grant, 1973.
- 1-AI (Mutiny Bay):  
Sea Grant, 73049.
- 4-SJ (near Turn Island):  
Doug Olander, Sport Catch Log,  
1972-73.
- 3-SJ (near Deadman Bay):  
Doug Olander, Sport Catch Log,  
1972-73.
- 2-JF (Discovery Bay):  
U.W. Ocean., Hoh, S.J., 1966.
- 1-GS (south of Cherry Point):  
Sea Grant, 72009.



*Oxylebius pictus*

## Hexagrammidae

Published Records

- 1-S (Seattle):  
Evermann and Goldsborough, 1907.  
1-SJ (Friday Harbor): Starks, 1911.  
1-HC (Holly):  
Schultz and DeLacy, 1935-36.  
1-E (Camano): Smith, 1937.  
10-S (Duwamish Head): Salo, 1969.

University of Washington  
Museum Collection

- 2-S (Seattle): 989; 990.  
1-E (Saratoga Pass. to Port Susan):  
2927.  
1-HC (Hoodsport): 3750.  
1-SJ: 4310.  
1-S (hook and line, Seattle  
waterfront): 4381.  
1-S (North Beach): 4626.  
1-CS (West Seattle ferry slip):  
5340.  
1-S (Golden Gardens): 8793.  
1-PS: 11675.  
1-S (off Golden Gardens): 14231.  
1-CP (Point Defiance): 14233.  
1-CP (Tacoma Narrows): 15195.

Friday Harbor Laboratory Log

- 1-SJ (Friday Harbor Lab):  
8/19/69-2.  
1-SJ (night light, Friday Harbor  
Lab): 1969.

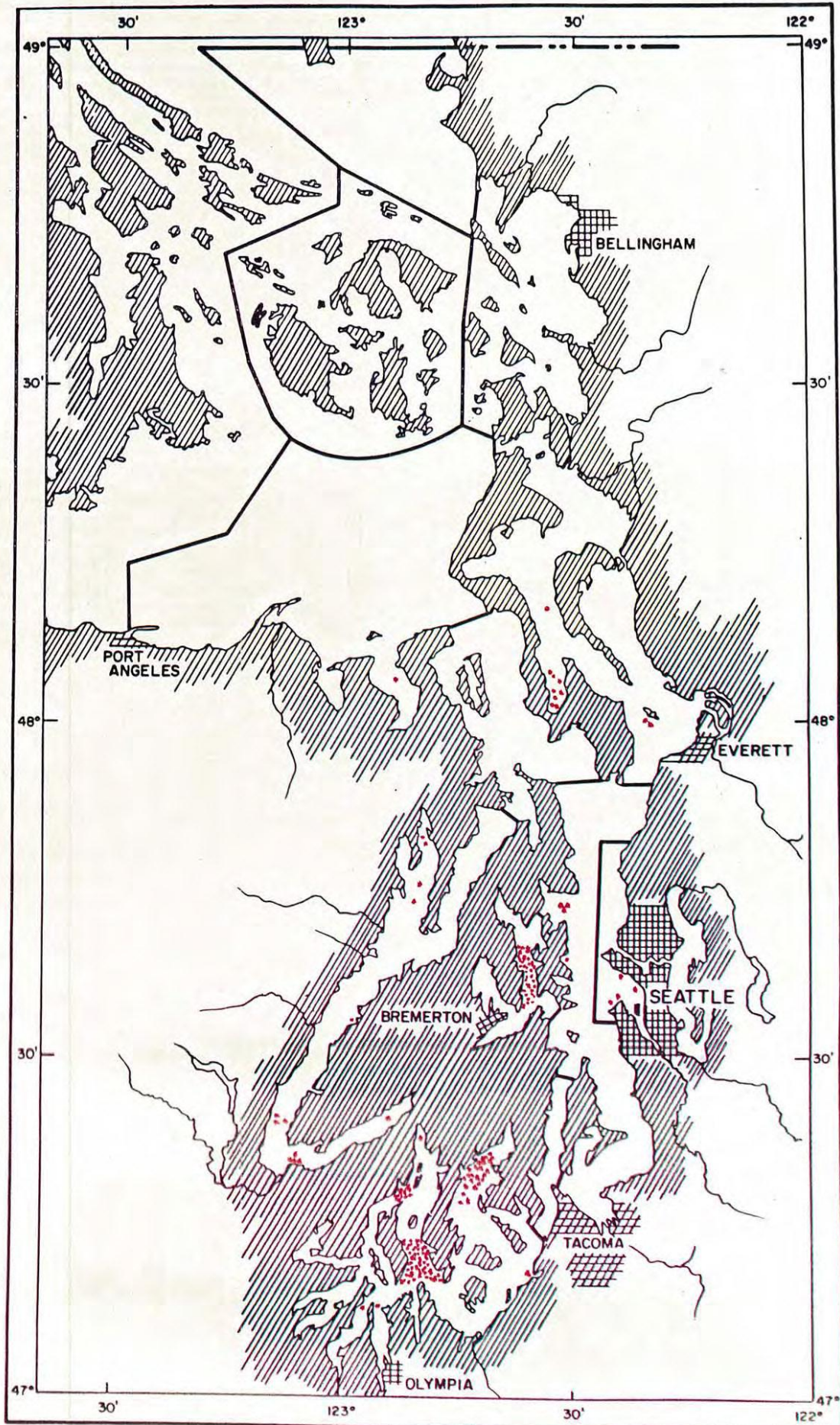
University of Washington Boat Log

- 2-S (off Golden Gardens to Meadow  
Point): 495D; 5314C.  
2-S (beach seine: Golden Gardens to  
Meadow Point): 5215U; 5320A.

Miscellaneous Records

- 1-S (probably West Point or Golden  
Gardens): R. Domenowske,  
personal communication, 10/24/63.  
12-S (Duwamish Head to Alki Point):  
U.W. Ocean., 1964-67.  
4-S (Meadow Point):  
U.W. Ocean., 1964-67.  
3-E (Port Gardner Bay):  
U.W. Ocean., P.G., 1962-67.  
2-PO (south of Fletcher Bay):  
U.W. Ocean., P.O., 1964-65.  
24-S (Golden Gardens to Meadow  
Point):  
U.W. Ocean., Hoh, 1963-68.  
3-PO (south and north of Fletcher  
Bay): U.W. Ocean., Hoh, 1963-67.  
5-SS (Case Inlet, off Taylor Bay to  
off Whiteman Cove):  
U.W. Ocean., Hoh, 1963-67.  
5-CS (Port Madison):  
U.W. Ocean., Hoh, 1963-68.

- 1-E (Penn Cove):  
U.W. Ocean., Hoh, 1963-67.  
2-S (Golden Gardens to Carkeek  
Park): NIH, 1968-71.  
1-S (Edmonds ferry): Bruce Miller,  
Diving Log, 10/11/64.  
1-SJ (Friday Harbor): Bruce Miller,  
Diving Log, 4/25/66.  
1-SJ (Limestone Point): Bruce  
Miller, Diving Log, 7/23/66.  
1-PO (Orchard Rocks): Bruce Miller,  
Diving Log, 9/11/70.  
2-CP (off Gig Harbor Spit): Sea  
Grant, 72003 (also boat 7208).  
2-CP (in Gig Harbor): Sea Grant,  
72003 (also boat 7208).  
1-CP (off Gig Harbor Spit):  
Sea Grant, 72025.  
1-HC (off southwest of Big Beef  
Harbor): Sea Grant, 1973.  
1-CS (Jefferson Head):  
Bill High, Diving, personal  
communication, 2/26/74.  
1-CS (Point Pully): Bruce Miller,  
Diving Log, 5/10/68.  
2-S (off northwest side of West  
Point): Sea Grant, 1973.



*Zaniolepis latipinnis*

## Hexagrammidae

Published Records

- 1-SS (Fort Steilacoom):  
Girard, 1858, 1859; Suckley,  
1860; Gunther, 1860.
- 1-S (Seattle):  
Evermann and Goldsborough, 1907.
- 1-S (Seattle):  
Schultz and DeLacy, 1935-36.
- 1-JF (Discovery Bay):  
Smith, 1936 (also museum 3874).
- 1-SS (Dofflemeyer Point):  
Smith, 1937.
- 2-E (Gedney Island): Smith, 1937.
- 2-HC (Holly; Hoodspout):  
Smith, 1937.
- 1-S (Duwamish Head): Salo, 1969.
- 9-SS (off Glen Cove to off Cutts and  
Raft Islands): 5101B; 5104Y;  
5104L,K,O; 5613A,B; 5126M; 5213D.
- 10-SS (off Minter Creek to Elgin):  
5104D,I,C,V; 5045J; 5046C; 5135D;  
5227D,E,I.
- 1-SS (Case Inlet, off Victor):  
5126G.
- 2-SS (Carr Inlet): 5522C; 5605B.
- 1-SS (Case Inlet): 5613K.

Miscellaneous Logs

- 1-S (Duwamish Head to Alki Point):  
U.W. Ocean., 1964-67.
- 31-PO (south of Fletcher Bay):  
U.W. Ocean., P.O., 1964-65.
- 9-PO (south and north of Fletcher  
Bay): U.W. Ocean., Hoh, 1963-67.
- 1-HC (Lynch Cove):  
U.W. Ocean., Hoh, 1963-67.
- 50+-SS (Case Inlet, off Taylor Bay  
to off Whiteman Cove):  
U.W. Ocean., Hoh, 1963-67.
- 1-SS (Carr Inlet, off Horsehead  
Bay): U.W. Ocean., Hoh, 1963-67.
- 1-CS (Port Madison):  
U.W. Ocean., Hoh, 1963-68.
- 1-SS (Eld Inlet entrance): Van  
Cleve, trap, 1961-65.
- 11-SS (mid-channel, McLane Cove to  
Stretch Island):  
Sea Grant, 1973-74.
- 4-HC (off Union): Sea Grant, 1973.
- 1-HC (mid-channel, off Union):  
Sea Grant, 1973.
- University of Washington  
Museum Collection
- 1-PS: 200.
- 1-PS (Hood Canal to Port Susan):  
2326.
- 1-HC (Hoodspout): 4318.
- 1-E (Holmes Harbor): 5304.
- 1-SS (off McLane Cove):  
5681 (also boat 7/20/49-3).
- 1-HC (opposite Hoodspout):  
5775 (also boat 499F).
- 1-SS (Carr Inlet, off Glen Cove):  
5810 (also boat 5009J).
- 2-PO (off Fletcher Bay):  
11983 (also boat 5707G); 14235  
(also boat 5602B).
- 1-HC (Dabob Bay): 13843.
- University of Washington Boat Log
- 6-PO (off south of Fletcher Bay):  
5229C,D; 5413D; 5801A; 6016B4;  
6118A.
- 15-PO (off Fletcher Bay):  
5301A; 5310.3B; 5904A; 5907A;  
6001AN; 6008A; 6016B1,A2,A4,B5;  
6101A; 6205D1,D2,D3; 6707.
- 2-PO (between "B-2" and "B-1"):  
5301C; 6205C3.
- 5-PO (probably off Fletcher Bay):  
5812B; 6713E; 6419; 7107; 7313X.
- 1-CS (Port Madison): 5122A.
- 1-CS (Murden Cove): 6713G.
- 5-E (Holmes Harbor):  
5307G; 5327A,B; 5405A,B.
- 2-E (lower Holmes Harbor):  
5312L; 5501B.
- 1-E (Saratoga Pass., Onamac Point  
to Indian Beach): 5405L.
- 1-HC (Dabob Bay): 6202F.
- 2-HC (Dabob Bay, Broad Spit to Long  
Spit): 6702D; 6828A.
- 1-SS (north end Pickering Pass. to  
off McLane Cove): 5009H.
- 1-SS (Carr Inlet, off north of Home  
to off Horsehead Bay Spit):  
5104R.